

Project Location Map Key Sorted by MORPC ID

MORPC ID	County-Route-Section	Project Name	Agency
102	FRA-SGNL-Phase C	Signals Phase C, Signalization	Columbus
151	FRA-SGNL-Phase B	Signals Phase B, Signalization	Columbus
184	FRA-CR028-06.02	Roberts Rd from Hilliard-Rome Rd to Westbelt Dr, Major Widening/Bicycle Lanes	Columbus
207	FRA-Tuttle Crossing Blvd	Tuttle Crossing Blvd Ext from Avery Rd to Wilcox Rd, New Roadway	Dublin
220	FRA-Emerald Pkwy-SR-	Emerald Pkwy from SR-257 (Riverside Dr) to N of Bright Rd (Billingsly Ditch), New Roadway	Dublin
273	FRA-CR061-01.100	Hard Rd Phase A from Sawmill Rd to Smoky Row Rd, Major Widening/Bicycle Lanes	Columbus
329	FRA-US023-23.69	US 23 (N High St) from north of Flint Rd to Lazelle Rd, Major Widening	Columbus
562	FRA-US033-27.440	US-33 at Bixby Rd, New Interchange	ODOT 6
573	FRA-CR122-06.22	Alum Creek Dr from Refugee Rd to Frebis Ave, Major Widening/Multi-Use Path	Columbus
578	FRA-CR122-04.140	Alum Creek Dr from Williams Rd to Refugee Rd, Major Widening/Multi-Use Path	Columbus
632	DEL-US023-12.990	US-23 at Pennsylvania Ave, Interchange Modification	Delaware City
661	DEL-SR257-00.78	SR-257 at Glick Rd/SR-750 (Powell Rd), Intersection Modification	ODOT 6
724	FRA-Scioto Darby-	Scioto Darby Rd from Cosgray Rd to Bradford Dr, Major Widening	Hilliard
726	FRA-CR039-00.00	Cosgray Rd extension from Scioto Darby Rd to Alton & Darby Creek Rd south of Davis Rd, New Roadway/Realignment	Hilliard
735	FRA-IR270-43.450	I-270 from Noe-Bixby Rd to south of Obetz corp limit, Minor Pavement Rehabilitation/Signage	ODOT 6
932	FRA-SGNL-Phase D	Signals Phase D, Signalization	Columbus
970	DEL-TRO15-US-36	Houk Rd from US-36 to SR-37, Minor Widening	Delaware City
974	DEL-CR609-05.38	Sawmill Pkwy Extension from Hyatts Rd to Section Line Rd, New Roadway/Multi-Use Path	Delaware County
982	FRA-CR103-12.34	Hamilton Rd from Carpenter Rd to US 62, Major Widening/Multi-Use Path	Gahanna
999	FRA-Tech Center Dr	Tech Center Dr Extension from SR 317 to Morrison Rd, New Roadway/New Bridge	Gahanna
1121	FRA-SR315-05.180	SR-315 from Ackerman Rd to I-270, Minor Pavement Rehabilitation	ODOT 6
1139	FRA-IR070-03.410	I-70 from 0.41 mi W of Alton & Darby Creek Rd to 0.34 mi W of Wilson Rd, Resurfacing	ODOT 6
1142	DEL-Valleyside Dr-Phase I	Valleyside Dr from US-36 to SR-37 and Lexington Blvd intersection, New Roadway	Delaware
1145	FRA-Trueman Blvd-Phase	Trueman Blvd (Phase 3) from Davidson Rd to Edward's Farms Rd (Columbus corp limit), New Roadway	Hilliard
1146	FRA-CR037-Scioto Darby	Leppert Rd from Scioto Darby Rd to Rails-to-Trails, Minor Widening/Multi-Use Path	Hilliard
1149	FRA-CR029-Walcutt Rd	Scioto Darby Rd at Walcutt Rd, Intersection Modification	Hilliard
1189	FRA-CR376-Shannon	Winchester Pike at Shannon Rd/Ebright Rd, Intersection Modification	Franklin County
1303	DEL-Veterans Parkway-	Veterans Parkway from US-23 to US-36/SR-37, New Roadway/Preliminary Engineering	Delaware City
1320	DEL-Glenn Rd-Phase 1-B	Glenn Rd from Peachblow Rd to Ohio Health Blvd, New Roadway	Delaware City
1330	FRA-IR071-17.76	I-70/I-71 Innerbelt (First Project), Major Widening/Interchange Modification	ODOT 6
1331	FRA-IR070-14.48	I-70/I-71 Innerbelt (Second Project), Major Widening/Interchange Modification	ODOT 6
1332	FRA-IR071-17.14	I-70/I-71 Innerbelt (Third Project), Major Widening/Interchange Modification	ODOT 6
1333	FRA-IR070-13.54	I-70/I-71 Innerbelt (Fourth Project), Major Widening/Reconstruction	ODOT 6
1358	DEL-SR315-00.86	SR-315 at Powell Rd (SR-750), Intersection Modification/Maintenance Activity	ODOT 6
1362	FRA-CR225-00.920	Lithopolis Winchester Rd at Little Walnut Creek, Bridge Deck Replace	Franklin County
1363	FRA-CR015-07.56	Livingston Ave at Big Walnut Creek, Bridge Deck Replace	Franklin County
1374	FRA-MORPC 2014-Reg	Supplemental Planning SFY14, Planning Activity	MORPC
1386	DEL-US036-17.66	US-36 at I-71, Interchange Modification/Safety Improvement	ODOT 6
1416	FRA-W Johnstown Rd-	W Johnstown Rd from Sandra Ct to James Rd, Minor Widening	Gahanna
1428	FRA-SR710-Schrock Rd	Cleveland Ave at Schrock Rd, Intersection Modification	Westerville
1437	FRA-Emerald Pkwy-Rings	Emerald Pkwy from Rings Rd to Tuttle Crossing Blvd, Major Widening/Multi-Use Path	Columbus
1441	FRA-CR003-Perimeter	Avery-Muirfield Dr at Perimeter Dr/Perimeter Loop Rd, Intersection Modification	Dublin
1449	FRA-Britton Pkwy-	Britton Pkwy (Sect.2/Ph.2 and Sect.3/Ph.2) from Davidson Rd to Hayden Run Rd, Major Widening	Hilliard
1453	UNI-US-33-24.87	US-33 at SR-161/Post Rd, Interchange Modification	Dublin
1454	FRA-US033-11.370	Dublin Rd (US-33) from Trabue Rd to Marble Cliff S corp limit, Resurfacing	ODOT 6
1455	FRA-SR016-07.040	E Broad St (SR-16) from Whitehall E corp limit to Licking Co line, Resurfacing	ODOT 6

MORPC ID	County-Route-Section	Project Name	Agency
1456	FRA-SR317-06.260	SR-317 from 0.15 mi S of Groveport Rd to 0.29 mi S of E Main St (US-40), Resurfacing	ODOT 6
1457	FRA-SR317-00.37	SR-317 from Big Walnut Creek to 0.15 mi south of Groveport Rd, Resurfacing	ODOT 6
1459	FRA-US033-12.610	Dublin Rd from Marble Cliff S corp limit (near Cardigan Ave) to Grandview Hts E corp limit (near Waterman Ave), Resurfacing	ODOT 6
1460	DEL-TR126-Avery Rd	Glick Rd from Avery Rd to bikepath west of Dublin Rd, Multi-Use Path	Dublin
1463	DEL-US023-08.770	US-23 at SR-315 and Stratford Rd (CR-4), Intersection Modification/Safety Improvement	ODOT 6
1473	DEL-US023-17.480	US-23 from N of Norfolk Southern RR to S of SR-229, Resurfacing	ODOT 6
1481	FRA-SR317-00.000	London-Groveport Rd at US-23, Intersection Modification/Safety Improvement	ODOT 6
1482	FRA-US040-04.69	US-40 (W Broad St) from 275' west of Hilliard-Rome Rd to Grener Ave, Safety Improvement/Signalization	ODOT 6
1483	FRA-SR104-08.020	SR-104 from I-71 to US-33, Minor Pavement Rehabilitation	ODOT 6
1490	FRA-IR070-16.12	I-70 from Miller Ave to Fairfield Co Line, Resurfacing	ODOT 6
1493	FRA-IR070-11.210	I-70 from W Broad St to E of I-71, Resurfacing	ODOT 6
1494	FRA-SR161-17.690	SR-161 from E of Hamilton Rd to Licking Co Line, Resurfacing	ODOT 6
1495	FRA-CR039-Scioto Darby	Cosgray Rd from Scioto Darby Rd to Heritage Rail Trail, Multi-Use Path/Resurfacing	Hilliard
1496	FRA-IR270-48.470	I-270 from 0.51 mi E of Alum Creek to 0.23 mi W of Parsons Ave, Resurfacing	ODOT 6
1542	FRA-Signal Timing-FY12	Regional Signal System Timing Upgrade, Signalization	Franklin County
1544	FRA-CNG Vehicle Conv-	Fleet Alternate Fuel Project, Fueling Stations, Air Quality Project	Franklin County
1554	FRA-IR270-22.420	Linworth Rd at I-270, Bridge Replacement	ODOT 6
1555	FRA-US023-22.230	US-23 from Wilson Bridge Rd to North Woods Blvd, Major Widening/Bridge Replacement	ODOT 6
1556	FRA-IR270-21.670	I-270 from 1.1 mi W of SR-315 to 0.7 mi E of US-23, Major Widening/New Bridge	ODOT 6
1557	FRA-IR270-22.850	I-270 from SR-315 to 0.7 mi E of US-23, Major Widening	ODOT 6
1563	FRA-Streetcars-00.00	Columbus Downtown Streetcar System, High St from Mound St to 11th Ave, Transit Expansion Capital	Columbus
1567	FRA-Goodale St-	Goodale St from Olentangy River Rd to I-670, Multi-Use Path/New Bridge	Columbus Rec & Columbus
1568	FRA-CR124-03.18	Parsons Ave from Obetz Rd to Dering Ave, Sidewalks	Columbus
1571	DEL-CR124-01.88	Home Rd from SR-257 to Section Line Rd (CR-9), Intersection Modification/Multi-Use Path	Delaware County
1572	FRA-CR229-01.890	Bixby Rd (East Phase) from US33 to Winchester Pike, Minor Widening/Multi-Use Path	Franklin County
1573	FRA-CR229-01.44	Bixby Rd (West Phase) from Ebright Rd to US-33, Minor Widening	Franklin County
1574	FRA-MORPC 2012-	RideSolutions, SFY12, Ridesharing	MORPC
1576	FRA-Scioto Bikeway	Scioto Bikeway Connector from Souder Ave to Grandview Ave, Multi-Use Path	ODOT 6
1582	FRA-SR003-15.420	Segments on SR-3 in Columbus, Resurfacing	ODOT 6
1583	FRA-Paving the Way-	Paving the Way SFY12-15, Program Administration	Columbus
1598	FRA-MORPC 2013-	RideSolutions, SFY13, Ridesharing	MORPC
1603	FRA-MORPC 2012-Reg	Supplemental Planning SFY12, Planning Activity	MORPC
1604	FRA-MORPC 2013-Reg	Supplemental Planning SFY13, Planning Activity	MORPC
1605	FRA-MORPC 2015-Reg	Supplemental Planning SFY15, Planning Activity	MORPC
1617	D05-CUV-FY2010	Various locations in District 5, Culvert Maintenance	ODOT 5
1618	D05-CUV-FY2014	Various locations in District 5, Culvert Maintenance	ODOT 5
1620	D05-ENV Task Order-	District 5, Environmental Activity	ODOT 5
1629	D05-PM FY2013(C)-	Various locations in District 5, Pavement Marking	ODOT 5
1643	D05-GT Task Order-	District 5, Program Administration	ODOT 5
1653	D06-CON ENGR-FY 11A	Various locations in District 6, Inspection services	ODOT 6
1654	D06-CON ENGR-FY 12B	Various locations in District 6, Inspection services	ODOT 6
1655	D06-CON ENGR-FY 11B	Various locations in District 6, Inspection services	ODOT 6
1702	FRA-Big Walnut Trail-	Big Walnut Trail from Creekside Park to McCorkle Park, Multi-Use Path	Gahanna
1703	FRA-Big Walnut Trail-	Big Walnut Trail from Pizzurro Park Dr to Galloway Reserve near Rocky Fork Dr S, Multi-Use Path	Gahanna
1704	FRA-Big Walnut Trail-	Big Walnut Trail from Creekside Park to Cherry Bottom, Multi-Use Path	Gahanna
1706	FRA-US062-Cherry	Johnstown Rd (US 62) from Cherry Bottom Rd to Hamilton Rd, Multi-Use Path	Gahanna
1707	FAI-CR020-08.90	Center St at Milnor Rd and Meadows Blvd, Intersection Modification/ReAlignment	Pickerington
1732	FRA-CR021-Flint Rd	Lazelle Rd from Flint Rd to Sancus Blvd, Major Widening	Columbus

MORPC ID	County-Route-Section	Project Name	Agency
1788	FRA-Bexley-Signals	Bexley Signals, Signalization	Bexley
1789	FRA-Whitehall-Signals	Whitehall Signals, Signalization	Whitehall
1790	FRA-CR007-03.79	Alum Creek Dr at Groveport Rd (Phase 2), Intersection Modification/New Bridge	Franklin County
1792	FRA-US062-Harrisburg Pk	Harrisburg Pk from Eakin Rd/Hopkins Ave to Brown Rd, Sidewalks/Bicycle Lanes	Franklin County
1793	DEL-CR010-0.90	S Old State Rd from 800' S of Polaris Pkwy to 600' N of Orange Rd, Major Widening/Multi-Use Path	Delaware County
1798	LIC-TR169-04.60	Taylor Rd from Old Taylor Rd to 475' S of Windsor Dr, Minor Widening/Signalization	Etna Township
1801	FRA-CR350-McKinley Ave	Fifth Ave from McKinley Ave to Dublin Rd, Multi-Use Path	Columbus Rec &
1804	FRA-US040-06.08	W Broad St from Greener Ave/I-270 northbound ramps to 1000' E of Wilson Rd, Safety Improvement/Sidewalks	ODOT 6
1807	FRA-IR270-10.160	I-270 at Roberts Rd, Interchange Modification/Bridge Deck Replace	ODOT 6
1819	FRA-Stringtown Rd	Stringtown Rd (Phase 2) from Hoover Rd to McDowell Rd, Minor Widening/Bicycle Lanes	Grove City
1835	FRA-CR088-	Segments on Hudson Ave and Joyce Ave, Multi-Use Path/Reconstruction	Columbus
1840	FRA-Camp Chase Rail	Camp Chase Rail Trail from Galloway Rd to Sullivant Ave, Multi-Use Path	Metro Parks
1841	DEL-TR176-0.02	Brown Rd at Bokes Creek, Bridge Replacement	Delaware County
1850	DEL-SR605-01.93	SR-605 at Duncan Run, Bridge Maintenance Activities	ODOT 6
1866	DEL-Glenn Rd-US-36/SR-	Glenn Rd at US-36/SR-37, Intersection Modification	Delaware
1882	FRA-Alum Cr Dr Ext-	Rickenbacker Pkwy (Phase 2B) from Second St to SR-317, Major Widening/Intersection Modification	CRAA
1890	FRA-IR270-37.00	I-270 from 0.36 mi W of Hamilton Rd to 0.92 mi S of Broad St, Reconstruction	ODOT 6
1894	FRA-MORPC 2012-	Regional Development III, Planning Activity	MORPC
1897	FRA-CR143-Bike Corridor	Sullivant Ave Bike Corridor from Camp Chase Rail Trail to Scioto Trail, Bicycle Lanes	Columbus
1898	FRA-CR065-Bike/Ped	Hilltop Bike/Ped Mobility from Eureka Ave at Sullivant Ave to Harper Rd at McKinley Ave, Bicycle Lanes	Columbus
1899	FRA-Scioto Trail-Griggs	Scioto Trail from Fifth Ave to Griggs Reservoir, Multi-Use Path	Columbus Rec &
1900	FRA-SR161-Shared Use	SR-161 from Sawmill Rd to Linworth Rd, Multi-Use Path	Columbus
1909	FRA-Rich St-Sidewalk	Rich St from Central Ave to Yale Ave, Sidewalks	Columbus
1913	FRA-Specialized	Specialized Transportation Program at Section 5310, Transit Activity/Transit Purchase	Private Non-Profit
1924	FRA-CR014-05.41	Refugee/Chatterton Rds at Noe-Bixby Rd, Intersection Modification/Safety Improvement	Franklin County
1931	FRA-ExtruSign-FY12	I-70, I-71, I-670 (excluding split) in Franklin County, Signage	ODOT 6
1938	FRA-IR270-22.92	I-70 at I-270 (East Outerbelt), Bridge Maintenance Activities	ODOT 6
1945	FRA-IR070-16.17	I-70 from Kelton Ave to Fairfield/Licking county line, Study	ODOT 6
1946	FRA-IR270-17.29	I-270 at US-33/SR-161, Preliminary Engineering/Interchange Modification	Dublin
1947	DEL-IR071-11.50	I-71 from Berkshire Rd to Crall Rd in Morrow Co., Major Widening	ODOT 6
1949	LIC-SRTS Pataskala-	Various locations in Pataskala, Sidewalks/Safety Improvement	Pataskala
1950	FAI-Pick SRTS-Sidewalks	Various locations near Violet Elementary School in Violet Twp, Sidewalks/Safety Program	Pickerington
1952	FRA-Dana/Town-Curb	Town St at Hawkes Ave and Avondale Ave, Safety Improvement/Intersection Modification	Columbus
1953	FRA-Gahanna-	Gahanna, Sidewalks/Safety Improvement	Gahanna
1954	FRA-Woodlawn Ave-	Woodlawn Ave from Sullivant Ave to W Broad St, Sidewalks	Prairie Township
1957	FRA-Grandview Heights-	Grandview Heights Signals, Signalization	Grandview Heights
1959	FRA-MORPC 14-Air	Air Quality Awareness, SFY 2014, Air Quality Project	MORPC
1960	FRA-MORPC 2014-	RideSolutions, SFY 2014, Ridesharing	MORPC
1963	DEL-US023-	Graphics Way Trail at US-23, Multi-Use Path/New Bridge	Orange Township
1983	FRA-CR064-Olentangy	W Wilson Bridge Rd from Olentangy River Rd to N High St, Resurfacing	Worthington
1989	FRA-SR003-24.29	Westerville Rd from SR-161 to Dempsey Rd, Sidewalks	Franklin County
2001	FRA-Grandview Heights-	US 33 at Grandview Ave, Signalization	Grandview Heights
2002	FRA-COTA 2013-Bus	COTA Bus Replacement 35' or 40' Diesel, Transit Replacement Capital	COTA
2003	FRA-COTA 2014-Bus	COTA Bus Replacement 35' or 40' Diesel, Transit Purchase	COTA
2004	FRA-COTA 2015-Bus	COTA Bus Replacement 35' or 40' Diesel, Transit Purchase	COTA
2313	STW-Implementation of	Implementation of SWMP/MS4, Environmental Activity	ODOT
2314	D05-GCS-FY2012	Various routes in District 5, Crack Sealing	ODOT 5
2315	D05-PCS-FY2012	Various routes in District 5, Crack Sealing	ODOT 5

MORPC ID	County-Route-Section	Project Name	Agency
2316	D05-GCS-FY2013	Various routes in District 5, Crack Sealing	ODOT 5
2317	D05-PCS-FY2013	Various routes in District 5, Crack Sealing	ODOT 5
2318	D05-RPM-FY2012	Various routes in District 5, Pavement Marking	ODOT 5
2319	D05-PM FY2012(A)-Fast	Various routes in District 5, Pavement Marking	ODOT 5
2320	D05-PM FY2012(B)-Poly	Various routes in District 5, Pavement Marking	ODOT 5
2321	D05-MOW-	Various routes in District 5, Mowing	ODOT 5
2323	DEL-Highbanks-Metro	SR-750 at Dragonfly Day Camp at Highbanks Metro Park, Intersection Modification	Metro Parks
2324	D05-RPM-FY2013	Various routes in District 5, Pavement Marking	ODOT 5
2325	STW-of Curved Girder-B	Investigation of Curved Girder Bridges with Integral Abutments, Planning Activity	ODOT
2326	D05-PM FY2013(A)-Fast	Various routes in District 5, Pavement Marking	ODOT 5
2327	D05-CUV-FY 2013	Various routes in District 5, Culvert Maintenance	ODOT 5
2328	D05-PM 2013(B)-Poly	Various routes in District 5, Pavement Marking	ODOT 5
2329	D05-GR-FY2013/2014	Various routes in District 5, Guardrail Maintenance	ODOT 5
2330	D05-BK FY2013(C)-Real	Various routes in District 5, Real Estate	ODOT 5
2331	D05-ENV-FY2013/2014	District 5, Environmental Activity	ODOT 5
2332	D05-GES-FY2013/2014	District 5, Engineering	ODOT 5
2333	D06-Crackseal-PPM FY12	Various routes in District 6, Crack Sealing	ODOT 6
2334	D06-Crackseal-PPM FY13	Various routes in District 6, Crack Sealing	ODOT 6
2335	D06-CON ENGR-FY 12A	Various projects in District 6, Inspection services	ODOT 6
2336	STW-Exfiltration Trenches-	Exfiltration Trenches, Planning Activity	ODOT
2337	STW-Technology Transfer	Technology Transfer Concrete Consortium, Planning Activity	ODOT
2338	D06-CON ENGR-FY 14	Various projects in District 6, Inspection services	ODOT 6
2339	D06-Crackseal-PPM FY14	Various routes in District 6, Crack Sealing	ODOT 6
2340	STW-Evaluation of Dowel	Evaluation of Dowel Bars, Planning Activity	ODOT
2342	D05-GR FY2012-(Gen	Various locations in District 5, Guardrail Maintenance	ODOT 5
2343	D06-Crackseal-PPM FY15	Various routes in District 6, Crack Sealing	ODOT 6
2344	D06-Culvert Paving-FY12	Various locations in District 6, Culvert Maintenance	ODOT 6
2345	D05-ENV-FY2015/2016	District 5, Environmental Activity	ODOT 5
2346	D05-GES-FY2015/2016	District 5, Engineering	ODOT 5
2347	D05-GEO-	District 5, Study	ODOT 5
2348	D05-PCS-FY2014	Various routes in District 5, Crack Sealing	ODOT 5
2349	D05-PCS-FY2015	Various routes in District 5, Crack Sealing	ODOT 5
2350	D05-GCS-FY2014	Various routes in District 5, Crack Sealing	ODOT 5
2351	D05-GCS-FY2015	Various routes in District 5, Crack Sealing	ODOT 5
2352	D05-RPM-FY2014	Various routes in District 5, Pavement Marking	ODOT 5
2353	D05-PM FY2014(A)-Fast	Various routes in District 5, Pavement Marking	ODOT 5
2354	D05-PM FY2014(B)-Poly	Various routes in District 5, Pavement Marking	ODOT 5
2355	D05-MOW-FY2014/2015	Interstaes and Interstate look-a-likes in District 5, Mowing	ODOT 5
2356	D05-RPM-FY2015	Various routes in District 5, Pavement Marking	ODOT 5
2357	D05-PM FY2015(A)-Fast	Various routes in District 5, Pavement Marking	ODOT 5
2358	D05-PM FY2015(B)-Poly	Various routes in District 5, Pavement Marking	ODOT 5
2359	D05-GR-FY2015/2016	Various routes in District 5, Guardrail Maintenance	ODOT 5
2360	D05-GR-FY2013	Various routes in District 5, Guardrail Maintenance	ODOT 5
2361	D05-GR-FY2014	Various routes in District 5, Guardrail Maintenance	ODOT 5
2362	FRA-Gahanna Schools-	Gahanna-Jefferson School District, Safety Program	Gahanna
2363	FRA-Hague/Valleyview-	Hague Ave at Valleyview Dr, Multi-Use Path/Sidewalks	Columbus
2364	STW-Validating Vehic-	Validating Vehicle Class Stations, Planning Activity	ODOT
2365	STW-[PERSONAL	Personal Service For Real Estate Services, Real Estate	ODOT
2366	STW-[PERSONAL	Personal Service For Real Estate Services, Real Estate	ODOT
2368	FRA-IRO70/071-	I-70 and I-71, Bridge Maintenance Activities	ODOT 6
2369	D06-PMF-FY12	Various routes in District 6, Pavement Marking	ODOT 6
2370	D06-RPM-FY12	Various routes in District 6, Pavement Marking	ODOT 6

MORPC			
ID	County-Route-Section	Project Name	Agency
2371	D06-ELEC-FY12	Various routes in District 6, Maintenance Activity	ODOT 6
2372	D06-GR-FY12	Various routes in District 6, Guardrail Maintenance	ODOT 6
2373	FRA-GR-FY12	Various routes in Franklin County, Guardrail Maintenance	ODOT 6
2374	FRA-LANDSCAPE	Various interchanges in Franklin County, Landscaping	ODOT 6
2375	D06-MOWA-FY12	Various routes in District 6, Mowing	ODOT 6
2376	FRA-MOWB-FY12	Various routes in Franklin County, Mowing	ODOT 6
2377	D05-CUV-FY2015	Various locations in District 5, Culvert Maintenance	ODOT 5
2378	D06-Culvert Paving-FY13	Various locations in District 6, Culvert Maintenance	ODOT 6
2379	D06-Culvert Paving-FY14	Various locations in District 6, Culvert Maintenance	ODOT 6
2380	FRA-Elm St-Bridge	Elm St at Mason Run, Bridge Replacement	Whitehall
2381	STW-TRB-Subscription	TRB Subscription, Planning Activity	ODOT
2382	STW-TTIC-pooled fund	TTIC pooled fund, Planning Activity	ODOT
2383	D06-ExtruSign-Cities	Various locations in District 6, Signage	ODOT 6
2384	FRA-Africentric-Retaining	I-70/I-71 at Columbus Africentric School, Reconstruction	ODOT 6
2385	D05-PM FY2012(C)-	Various routes in District 5, Pavement Marking	ODOT 5
2386	STW-Improve Character-	Improve Character for MEPDG, Planning Activity	ODOT
2387	STW-Development of-	Development of Opportunity Zones, Planning Activity	ODOT
2396	FRA-COTA 2012-	COTA 2012 Operating, Transit Operating	COTA
2398	FRA-COTA 2012-	COTA 2012 Paratransit, Transit Replacement Capital	COTA
2399	FRA-COTA 2012-	COTA 2012 Enhancements, Transit Replacement Capital	COTA
2400	FRA-COTA 2012-	COTA 2012 Operating, Transit Operating	COTA
2401	FRA-COTA 2012-Bus	COTA 2012 Bus, Transit Replacement Capital	COTA
2402	FRA-COTA 2012-JARC	COTA 2012 JARC, Transit Activity	COTA
2403	FRA-COTA 2012-New	COTA 2012 New Freedom, Transit Activity	COTA
2404	FRA-COTA 2012-IT	COTA 2012 IT, Transit Activity	COTA
2405	FRA-COTA 2013-	COTA 2013 Operating, Transit Operating	COTA
2406	FRA-COTA 2013-	COTA 2013 Paratransit, Transit Replacement Capital	COTA
2407	FRA-COTA 2013-	COTA 2013 Enhancements, Transit Activity	COTA
2408	FRA-COTA 2013-	COTA 2013 Operating, Transit Operating	COTA
2409	FRA-COTA 2013-Bus	COTA 2013 Bus, Transit Replacement Capital	COTA
2410	FRA-COTA 2013-JARC	COTA 2013 JARC, Transit Activity	COTA
2411	FRA-COTA 2013-New	COTA 2013 New Freedom, Transit Activity	COTA
2412	FRA-COTA 2013-Servers	COTA 2013 Servers, Transit Activity	COTA
2413	FRA-COTA 2014-	COTA 2014 Operating, Transit Operating	COTA
2414	FRA-COTA 2014-	COTA 2014 Paratransit, Transit Replacement Capital	COTA
2415	FRA-COTA 2014-	COTA 2014 Enhancements, Transit Activity	COTA
2416	FRA-COTA 2014-	COTA 2014 Equipment, Transit Replacement Capital	COTA
2417	FRA-COTA 2014-JARC	COTA 2014 JARC, Transit Activity	COTA
2418	FRA-COTA 2014-New	COTA 2014 New Freedom, Transit Activity	COTA
2419	FRA-COTA 2014-Servers	COTA 2014 Servers, Transit Activity	COTA
2420	FRA-COTA 2015-	COTA 2015 Operating, Transit Operating	COTA
2421	FRA-COTA 2015-	COTA 2015 Paratransit, Transit Replacement Capital	COTA
2422	FRA-COTA 2015-	COTA 2015 Enhancements, Transit Activity	COTA
2423	FRA-COTA 2015-	COTA 2015 Equipment, Transit Replacement Capital	COTA
2424	FRA-COTA 2015-JARC	COTA 2015 JARC, Transit Activity	COTA
2425	FRA-COTA 2015-New	COTA 2015 New Freedom, Transit Activity	COTA
2426	FRA-COTA 2015-Servers	COTA 2015 Servers, Transit Activity	COTA
2427	DEL-IR071-07.91	I-71 from Cheshire Rd to Berkshire Rd, Study/New Interchange	ODOT 6
2428	FRA-CR222-Refugee Rd	Gender Rd at Refugee Rd, Intersection Modification	Columbus
2429	STW-ARMS-Phase 2	ARMS Phase 2, Planning Activity	ODOT
2430	FRA-COTA Bus-Expansion	COTA Bus Expansion 35' or 40' Diesel, Transit Expansion Capital	COTA
2431	FRA-COTA Paratransit-	COTA Paratransit Expansion, Transit Expansion Capital	COTA

MORPC ID	County-Route-Section	Project Name	Agency
2432	FRA-COTA Bus-Expansion	COTA Bus Expansion 35' or 40' Diesel Buses, Transit Expansion Capital	COTA
2433	FRA-COTA Paratransit-	COTA Paratransit Expansion, Transit Expansion Capital	COTA
2434	FRA-COTA Paratransit-	COTA Paratransit Expansion, Transit Expansion Capital	COTA
2435	FRA-COTA Bus-Expansion	COTA Bus Expansion 35' or 40' Diesel Buses, Transit Expansion Capital	COTA
2436	FRA-COTA Bus-Expansion	COTA Bus Expansion 35' or 40' Diesel Buses, Transit Expansion Capital	COTA
2437	FRA-COTA Paratransit-	COTA Paratransit Expansion, Transit Expansion Capital	COTA
2438	FRA-CR029-Cosgray Rd	Scioto Darby Rd from Cosgray Rd to Bradford Dr, Multi-Use Path/Resurfacing	Hilliard
2439	FAI-CR006/TR161-GR	Various locations in Fairfield County, Guardrail Maintenance	Fairfield County
2440	LIC-CR034-00.75	Blacks Rd at Watkins Rd, Intersection Modification/Safety Improvement	ODOT 5
2441	FRA-IR270-33.80	Two locations on I-270 (East Outerbelt), Minor Pavement Rehabilitation	ODOT 6
2442	FRA-IR071-18.54	I-71 from I-670 to SR-161, Minor Pavement Rehabilitation	ODOT 6
2443	FRA-IR670-00.00	I-670 from I-70 to Third St, Minor Pavement Rehabilitation	ODOT 6
2444	FRA-IR071-11.08	I-71 from 0.47 mi north of I-270 (South Outerbelt) to 0.30 mi south of I-70, Reconstruction	ODOT 6
2445	FRA-IR270-52.160	I-270 from west of Parsons Ave to west of I-71, Resurfacing/Bridge Deck Overlay	ODOT 6
2446	FRA-IR071-00.000	I-71 from Pickaway County line to 0.80 mi south of SR-665, Minor Pavement Rehabilitation	ODOT 6
2447	FRA-IR071-05.290	I-71 from 0.8 miles south of SR-665 to I-70 (at bridge over Scioto River), Minor Pavement Rehabilitation/Bridge Maintenance Activities	ODOT 6
2448	FRA-IR071-21.260	Hudson St at I-71, Bridge Deck Replace	ODOT 6
2449	FRA-IR270-52.640	US-23 at I-270 (South Outerbelt), Bridge Deck Replace	ODOT 6
2450	FRA-IR270-34.870	Agler Rd at I-270, Bridge Deck Overlay	ODOT 6
2451	FRA-IR670-03.870	I-670 westbound ramp at Fourth St, Bridge Maintenance Activities	ODOT 6
2452	FRA-IR070-15.29 Fifth Prj	I-70/I-71 Innerbelt (Fifth Project) from just east of 18th Ave to just east of Fairwood Ave, Major Widening/Bridge Reconstruction	ODOT 6
2453	FRA-IR270-11.030	I-270 at two locations on West Outerbelt, Bridge Maintenance Activities	ODOT 6
2454	FRA-IR070-13.22 L/R	I-70 at Scioto River, Bridge Maintenance Activities	ODOT 6
2455	FRA-IR070-18.670	I-70 from US-33 to Big Walnut Creek., Noise Walls	ODOT 6
2456	FRA-SR315-00.00	SR-315 from I-70 to south of Third Ave, Minor Pavement Rehabilitation	ODOT 6
2457	LIC-SR016-00.00	Broad St (SR-16) from Franklin County line to the SR 16/37 Split at Granville, Resurfacing	ODOT 5
2458	DEL-SR229-00.12	SR-229 from Norton Rd to Morrow County line, Resurfacing	ODOT 6
2459	LIC-SR310-02.40/06.22	Two locations on SR-310, Culvert Maintenance	ODOT 5
2460	FRA-SR016-09.650	E Broad St (SR-16) at Utzinger Ditch (1.65 mi east of I-270), Bridge Maintenance Activities	ODOT 6
2461	FRA-SR665-12.620	SR-665 at South Plum Run (0.42 mi east of SR-104), Bridge Replacement	ODOT 6
2462	DEL-SR003-01.380	SR-3 from Westerville north corp limit to US-36/SR-37, Minor Pavement Rehabilitation	ODOT 6
2463	FRA-SR317-11.900	Hamilton Rd (SR-317) at Miller Ditch (S of I-70, just S of Groves Rd), Bridge Replacement	ODOT 6
2464	FRA-SR104-05.630	SR-104 at I-270, Bridge Replacement	ODOT 6
2465	FRA-SR315-00.330	SR-315 at I-70, Bridge Deck Replace	ODOT 6
2466	FRA-SR710-03.760	Cleveland Ave (SR-710) at I-270, Bridge Deck Replace	ODOT 6
2467	DEL-SR037-10.540	SR-37 at Olentangy River, Bridge Maintenance Activities	ODOT 6
2468	FRA-SR605-00.000	SR-605 from US-62 to Delaware Co line, Resurfacing	ODOT 6
2469	DEL-SR037-04.530	SR-37 at Scioto River, Bridge Maintenance Activities	ODOT 6
2470	LIC-SR310-00.96	SR-310 at I-70, Bridge Deck Replace	ODOT 5
2471	DEL-SR750-01.350	SR-750 from west of Big Bear intersection to Powell west split corp/west of Lincoln St, Resurfacing	ODOT 6
2472	DEL-SR257-00.000	SR-257 at 1.0 mi south of SR-750, Erosion Protection	ODOT 6
2473	FAI-TR126/VAR-GR2012	Various Fairfield County Routes, Guardrail Maintenance	Fairfield County
2474	LIC-TR155-01.00	McIntosh Rd at 980 ft west of Headleys Mill Rd, Bridge Replacement	Pataskala
2475	DEL-US023-00.00	US-23 from Franklin County line to 1000 ft south of Chesire Rd (CR 72), Minor Pavement Rehabilitation	ODOT 6
2476	FRA-US023-00.00	US-23 from Pickaway County line to south of Obetz Rd, Minor Pavement Rehabilitation	ODOT 6

MORPC ID	County-Route-Section	Project Name	Agency
2477	UNI-US033-12.59	US-33 from 0.4 mi east of US 36 to east of I-270, Minor Pavement Rehabilitation	ODOT 6
2478	FRA-US062-22.260	US-62 from east of I-270 to Gahanna corp limit (0.1 mi south of Morse Rd), Resurfacing	ODOT 6
2479	FRA-US062-11.690	US-62 from Columbus corp limit/Brown Rd to 4th St (US-23), Resurfacing	ODOT 6
2480	FRA-US062-32.780	US-62 at Blacklick Creek, Bridge Deck Replace	ODOT 6
2481	FRA-US062-00.000	US-62 from Pickaway/Franklin Co line to Columbus corp limit north of I-270, Resurfacing	ODOT 6
2482	FRA-US040-10.550	W Broad St (US-40) from Central Ave to Scioto River, Resurfacing	ODOT 6
2483	FRA-US040-18.630	Main St (US-40) from Whitehall west corp limit to Whitehall east corp limit, Resurfacing	ODOT 6
2484	FRA-US040-17.570	E Main St (US-40) at two segments, Resurfacing	ODOT 6
2485	FRA-US33D-01.000	Spring St (US-33D) from Long St/Spring St connection east of SR-315 to N 4th St (US-23), Resurfacing	ODOT 6
2486	FRA-US033-14.350	Dublin Rd and Long St (US 33) from Grandview Hts/Columbus corp limit to Third St (US 23D), Resurfacing	ODOT 6
2487	FRA-US033-17.45	Livingston Ave from High St to College Ave, Resurfacing	ODOT 6
2488	FRA-US023-10.510	US 23 at various locations, Resurfacing	ODOT 6
2489	FRA-US062-00.34/00.51	US 62 at Big Darby Creek and Big Darby Overflow, Bridge Deck Replace/Guardrail Maintenance	ODOT 6
2490	DEL-US036-07.280	US 36 from E of Section Line Rd to Delaware E corp limit, Resurfacing	ODOT 6
2491	DEL-US042-01.970	US 42 at Scioto River, Bridge Maintenance Activities	ODOT 6
2492	FRA-US040-21.35	Main St (US 40) at Big Walnut Creek, Bridge Replacement	ODOT 6
2493	FRA-College Ave-Cassady	College Ave and S Cassady Ave, Reconstruction/Signalization	Bexley
2494	FRA-Georgesville Rd-	Georgesville Rd from Camp Chase RR to W Broad St, Minor Widening/Multi-Use Path	Franklin County
2495	FRA-CR222-04.82	Gender Rd (Phase 2) from US-33 to Lehman Rd, Minor Widening/Intersection Modification	Canal Winchester
2498	FRA-Heritage Rail Trail-	Heritage Rail Trail from Old Hilliard to Hayden Run Road, Multi-Use Path/Minor Widening	Hilliard
2499	FRA-Riggins Rd extension-	Riggins Rd extension from western terminus to Wilcox Rd, New Roadway/Multi-Use Path	Hilliard
2500	FRA-CR377-Bridgeway	Johnstown Rd at Bridgeway Ave, Intersection Modification/Signalization	Franklin County
2501	FRA-CR377-Stelzer Rd	Johnstown Rd at Stelzer Rd, Intersection Modification	Franklin County
2502	FRA-CR033-Cosgray Rd	Rings Rd from Cosgray Rd to W of Third Ave in Amlin, New Roadway/Realignment	Dublin
2503	FRA-CR043-Post Rd	Frantz Rd from Post Rd (north of SR-161) to Dublin Rd (SR-745), New Roadway	Dublin
2504	FRA-CR070-Hard Rd	Sawmill Rd at Hard Rd, Intersection Modification	Dublin
2505	FRA-CR044-Highland	Brand Rd from Highland Croy Rd to Muirfield Dr, Multi-Use Path/Bicycle Lanes	Dublin
2506	FRA-CR044-Muirfield Dr	Brand Rd from Muirfield Dr to Dublin Rd (SR-745), Multi-Use Path/Bicycle Lanes	Dublin
2507	FRA-CR010-Tuttle Rd	Dublin Rd South from Tuttle Rd to Karrer Pl, Multi-Use Path	Dublin
2508	DEL-TR126-Carnoustie Dr	Glick Rd from Carnoustie Dr to Muirkirk Dr, Multi-Use Path	Dublin
2509	FRA-Emerald Pkwy-Tuttle	Emerald Pkwy from Tuttle Crossing Blvd to Riverside Dr (SR-257), Pavement Marking	Dublin
2510	FRA-Big Walnut Trail-	Big Walnut Trail from Woodside Green Park to Nob Hill Dr, Multi-Use Path	Gahanna
2511	FRA-Styglers Rd S-W	Styglers Rd S from W Johnstown Rd to US-62, Minor Widening/Multi-Use Path	Gahanna
2512	FRA-DATA Operating-SFY	DATA Operating 2012-2015, Transit Operating	DATA
2513	DEL-TR032-SR-3	Maxtown Rd from SR-3 to Sunbury Rd, Multi-Use Path	Genoa Twp
2514	DEL-TR111-Freeman Park	Freeman Rd from Freeman Park to SR-3 (Ohio to Erie Trail), Multi-Use Path	Genoa Twp
2515	DEL-TR109-Ketterington	Big Walnut Rd from Ketterington Ln to SR-3 (Ohio to Erie Trail), Multi-Use Path	Genoa Twp
2517	DEL-CR124-US-23	Home Rd extension from US-23 to Lewis Center Rd east of NS RR, New Roadway	Delaware County
2518	DEL-CR124-west of US-	Home Rd at west of US-23, New Roadway/Realignment	Delaware County
2519	FRA-IR270-03.09	Big Run South Rd at I-270, Bridge Deck Replace	ODOT 6
2520	LIC-GR2012-Various	Various routes in Licking County, Guardrail Maintenance	Licking County
2521	LIC-PM-2012	Various Routes in Licking County, Pavement Marking	Licking County
2527	FRA-MORPC 15-Air	Air Quality Awareness, SFY 2015, Air Quality Project	MORPC
2529	DEL-DATA Capital-2012-	DATA Capital, Transit Purchase	DATA
2530	FRA-MORPC 15-	RideSolutions, SFY 2015, Ridesharing	MORPC
2532	FRA-COTA 2014-	COTA 2014 Operating, Transit Operating	COTA
2533	FRA-COTA 2015-	COTA 2015 Operating, Transit Operating	COTA
2534	DEL-CR124-Concord Rd	Home Rd at Concord Rd, Intersection Modification/Bridge Replacement	Delaware County

MORPC			
ID	County-Route-Section	Project Name	Agency
2535	DEL-CR235-00.14	Claypool Rd at 0.25 mi north of SR-229, Bridge Replacement	Delaware County
2536	DEL-CR048-Centerburg	Centerburg Rd at South Fork Culver Creek, Bridge Replacement	Delaware County
2537	DEL-CR072-3 B's and K	Cheshire Rd at 3 B's and K Rd, Intersection Modification	Delaware County
2538	DEL-CR016-Condit Rd	Condit Rd at South Fork Culver Creek, Bridge Replacement	Delaware County
2539	DEL-CR131-00.56	Harriott Rd at between Concord Rd north and south legs, Bridge Replacement	Delaware County
2540	DEL-CR030-Sunbury Rd	Sunbury Rd at Big Walnut Creek, Bridge Replacement	Delaware County
2541	DEL-CR215-00.00	Panhandle Rd at Olentangy River, Bridge Rehabilitation/Bridge Replacement	Delaware County
2542	DEL-Glenn Rd-Phase II	Glenn Rd from north of Cheshire Rd to Berlin Station Rd, New Roadway	Delaware
2543	DEL-Valleyside Dr-Phase II	Valleyside Dr from US-36 to SR-37 and Lexington Blvd intersection, New Roadway	Delaware
2544	FRA-CR039-Shier-Rings	Cosgray Rd at Shier-Rings Rd, Intersection Modification	Dublin
2545	FRA-Perimeter Dr-	Perimeter Dr at Commerce Pkwy, Intersection Modification	Dublin
2546	FRA-Avery-Muirfield Dr-	Avery-Muirfield Dr, Intersection Modification	Dublin
2547	LIC-CR026-00.20	Summit St, Sidewalks/Safety Improvement	Pataskala
2548	FAI-TR222-Long Rd SRTS	Various locations near Pickerington Elementary, Multi-Use Path/Sidewalks	Pickerington
2549	FRA-Fifth Ave Tarp	Fifth Ave Tarp Building, Operations Facility/Demolition	ODOT 6
2551	D06-ENV T.O.-FY12-13	District 6, Environmental Activity	ODOT 6
2552	FRA-New Albany-SRTS Inf	Various locations in New Albany, Multi-Use Path/Safety Improvement	New Albany

TRANSPORTATION IMPROVEMENT PROGRAM PROJECT LOCATION MAP

Fiscal Years 2012 - 2015
July 1, 2011 to June 30, 2015

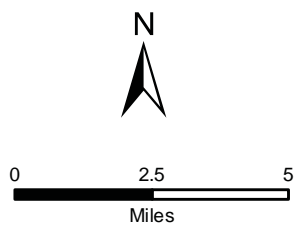
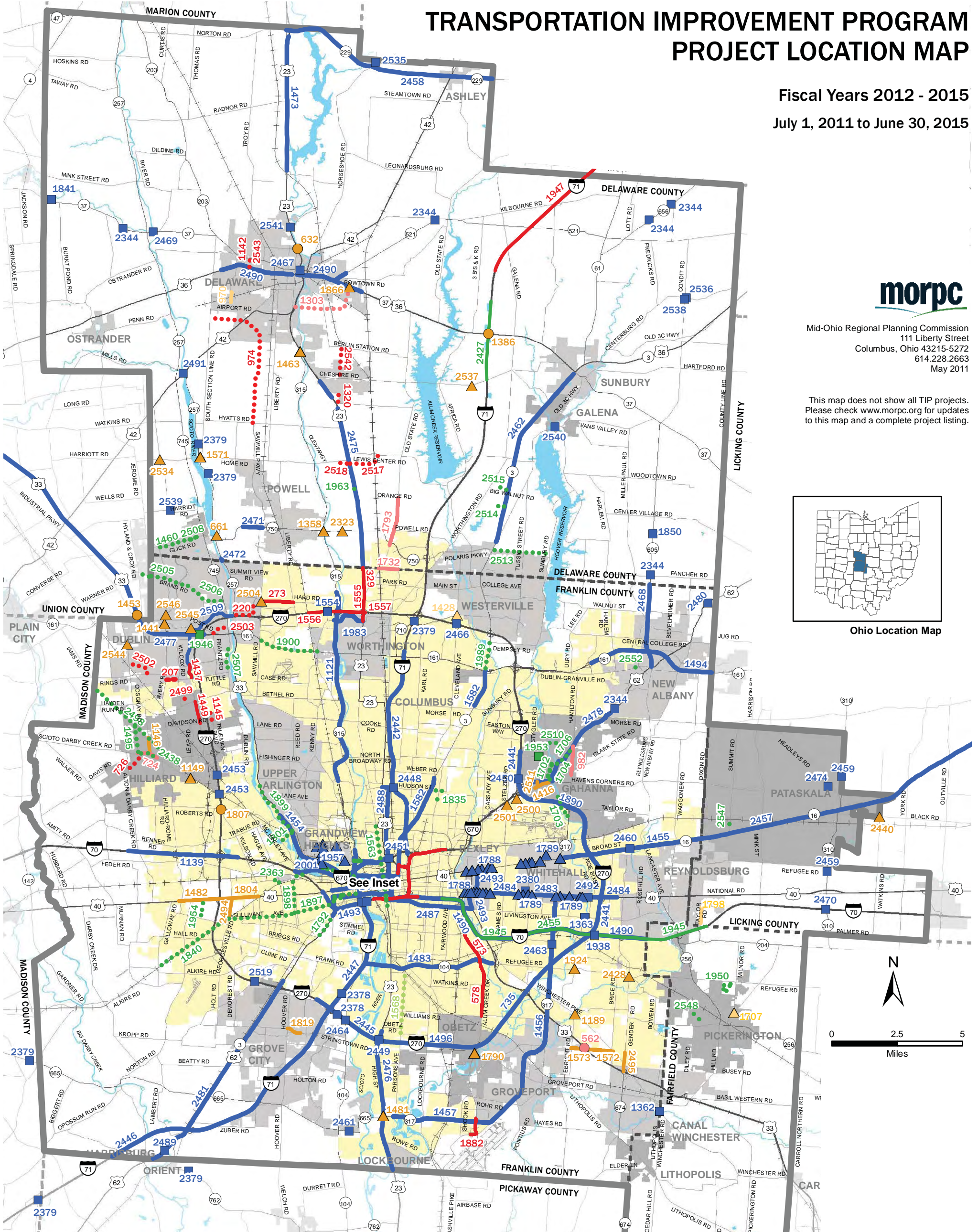


Mid-Ohio Regional Planning Commission
111 Liberty Street
Columbus, Ohio 43215-5272
614.228.2663
May 2011

This map does not show all TIP projects. Please check www.morpc.org for updates to this map and a complete project listing.



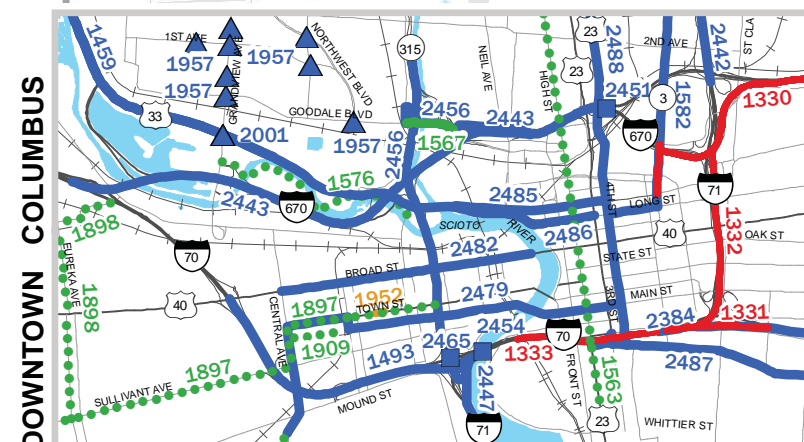
Ohio Location Map



This map prepared in cooperation with the U.S. Department of Transportation's Federal Highway Administration and Federal Transit Administration, the Ohio Department of Transportation, and local communities.

LEGEND

Construction Phase FY 2012 - 2015		Construction Phase after FY 2015 (Construction not part of TIP)	
	Major Widening		Major Widening
	New Road		New Road
	New Interchange		New Interchange
	Minor Widening/Safety Improvement		Minor Widening/Safety Improvement
	Interchange Modification		Interchange Modification
	Intersection Modification		Intersection Modification
	Maintenance/Resurfacing		Maintenance/Resurfacing
	Bridge Repair/Replacement		Bridge Repair/Replacement
	Traffic Signal Upgrade		Traffic Signal Upgrade
	Streetscape/Study/Other		Streetscape/Study/Other
	Bikeway/Sidewalk/Transit		Bikeway/Sidewalk/Transit
	Streetscape/Study/Other		Streetscape/Study/Other
	MORPC Project Identification		MORPC Project Identification
100	100	100	100
100	100	100	100
100	100	100	100
100	100	100	100
	Planning Area		



The information shown on this map is compiled from various sources available to us which we believe to be reliable.
n:\arcgis\core\tip\2012_2015\tip11 final.mxd feb11