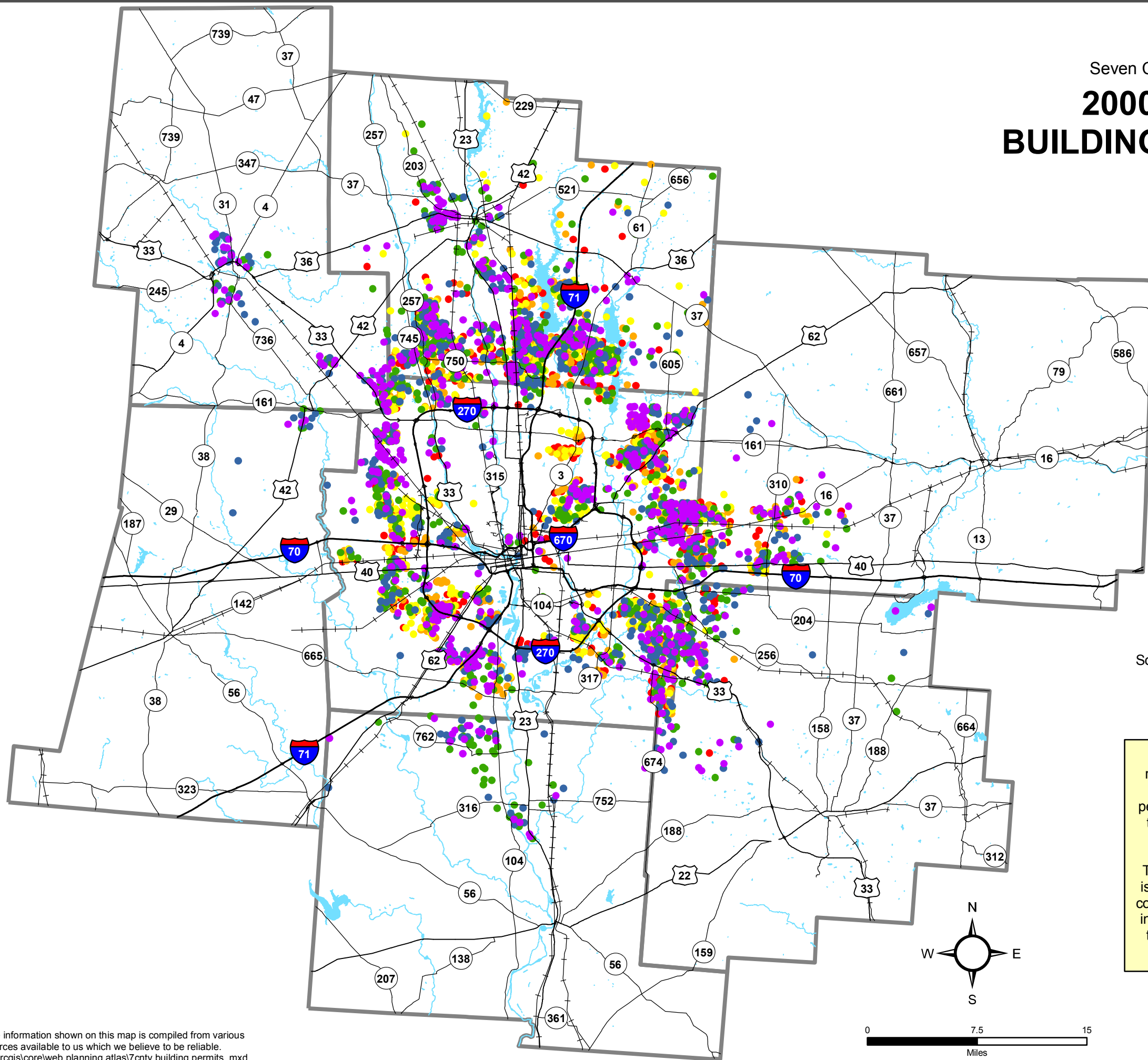


Seven County Area
2000-2005
BUILDING PERMITS



Legend

Building permits by year issued.

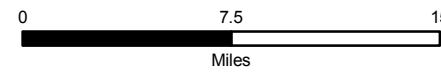
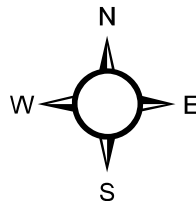
1 dot = 10 permits

- 2005
- 2004
- 2003
- 2002
- 2001
- 2000

- +— Railroad
- Water
- County Boundary

Source: Local municipalities. A full list of sources is available upon request

MORPC collects residential building permits from local permitting authorities throughout central Ohio. These are "new builds" only. The area of interest is the MORPC "data collection area" which includes the limits of the MORPC travel demand model.



MORPC
DATA
PORT

- Boundaries
- Transportation
- Land Use
- Demographics
- Environmental Justice



Mid-Ohio Regional Planning Commission
 285 East Main Street
 Columbus, Ohio 43215-5272
 614.228.2663
 www.morpc.org

Currency of Data: December 2006

The information shown on this map is compiled from various sources available to us which we believe to be reliable.
 n:\arcgis\core\web planning atlas\7cnty building permits .mxd