



Corridor Concepts

OSU Studio Best Practice Study of High
Capacity/High Frequency Transit: Los Angeles



MID-OHIO REGIONAL
MORPC
PLANNING COMMISSION

OSU Studio Project Description

- Utilize Corridor Concepts/ Regional Housing Study Ideas
- Parsons Street Corridor
- Identify high capacity/high frequency transit best practices
- Develop user personas
 - Social Demographic
 - ADA
 - Other
- Simulate user personas to identify issues and challenges
- Identify gentrification generators
- Determine appropriate transit treatments based on land use
 - BRT
 - Best for travelling long distances
 - Little economic development
 - Low risk of over-gentrification along route
 - Bus only lanes
 - Best for short/local trips
 - More likely a catalyst for economic develop
 - Higher risk of over-gentrification




Los Angeles Metro Map

- Subway
- Light Rail
- BRT
- Bus Only Lanes
 - Silver Line
 - Orange Line
- Bus

Bus & Rail System Overview





Orange Line Bus Rapid Transit



Silver Line Bus Rapid Transit



Wilshire Boulevard Bus Only Lanes



Wilshire Boulevard Bus Only Lanes



Vermont Avenue Bus Only Lanes





THANK YOU!

Stephen Patchan

Assistant Director Planning & Sustainability
Mid-Ohio Regional Planning Commission

T: 614.233.4161 | **M:** 724.366.7725

spatchan@morpc.org

111 Liberty Street, Suite 100
Columbus, OH 43215



MID-OHIO REGIONAL
MORPC
PLANNING COMMISSION

