



Mid-Ohio Regional
Planning Commission

111 Liberty Street, Suite 100
Columbus, Ohio 43215

T 614.228.2663
TTY 1.800.750.0750

www.morpc.org

Memorandum

TO: Transportation Policy Committee

FROM: Nick Gill, Assistant Director
Transportation Systems & Funding

DATE: December 7, 2018

SUBJECT: Proposed Resolution T-15-18: "Amending the State Fiscal Year (SFY) 2018-2021 Transportation Improvement Program"

Proposed Resolution T-15-18 will modify two projects on the SFY 2018-2021 Transportation Improvement Program (TIP) with commitments totaling over \$8 million. In January, the Ohio Department of Transportation (ODOT) will ask the Federal Highway Administration (FHWA) to amend the Statewide TIP to include these changes.

Attachment 1 to the resolution provides a description of the funding and scope of each project, including a description of the bicycle and pedestrian components. The amendment includes two projects with MORPC-attributable funding commitments:

- Columbus
 - Refugee Road Sidewalks and Multi-Use Path
 - Olentangy Trail Widening and Bethel Road Trailhead

Below is an explanation of the proposed changes to the TIP.

Columbus is requesting the modification of two projects:

- Advancing \$393,600 of MORPC-attributable funds from the construction phase of the Refugee Road sidewalk and multi-use path project to the right-of-way phase.
- Increasing MORPC-attributable funding by \$561,286 in the construction phase of the project to widen the Olentangy Trail and construct a new trailhead on Bethel Road.

These changes are consistent with the biennial project updates submitted by Columbus in June and approved by the Attributable Funds Committee in September. These changes are being incorporated ahead of the complete MORPC funding program adoption in March because the respective right-of-way and construction phases of the project will be authorized prior to that date.

William Murdock, AICP
Executive Director

Rory McGuinness
Chair

Karen J. Angelou
Vice Chair

Erik J. Janas
Secretary

NTG:RN

Attachments:

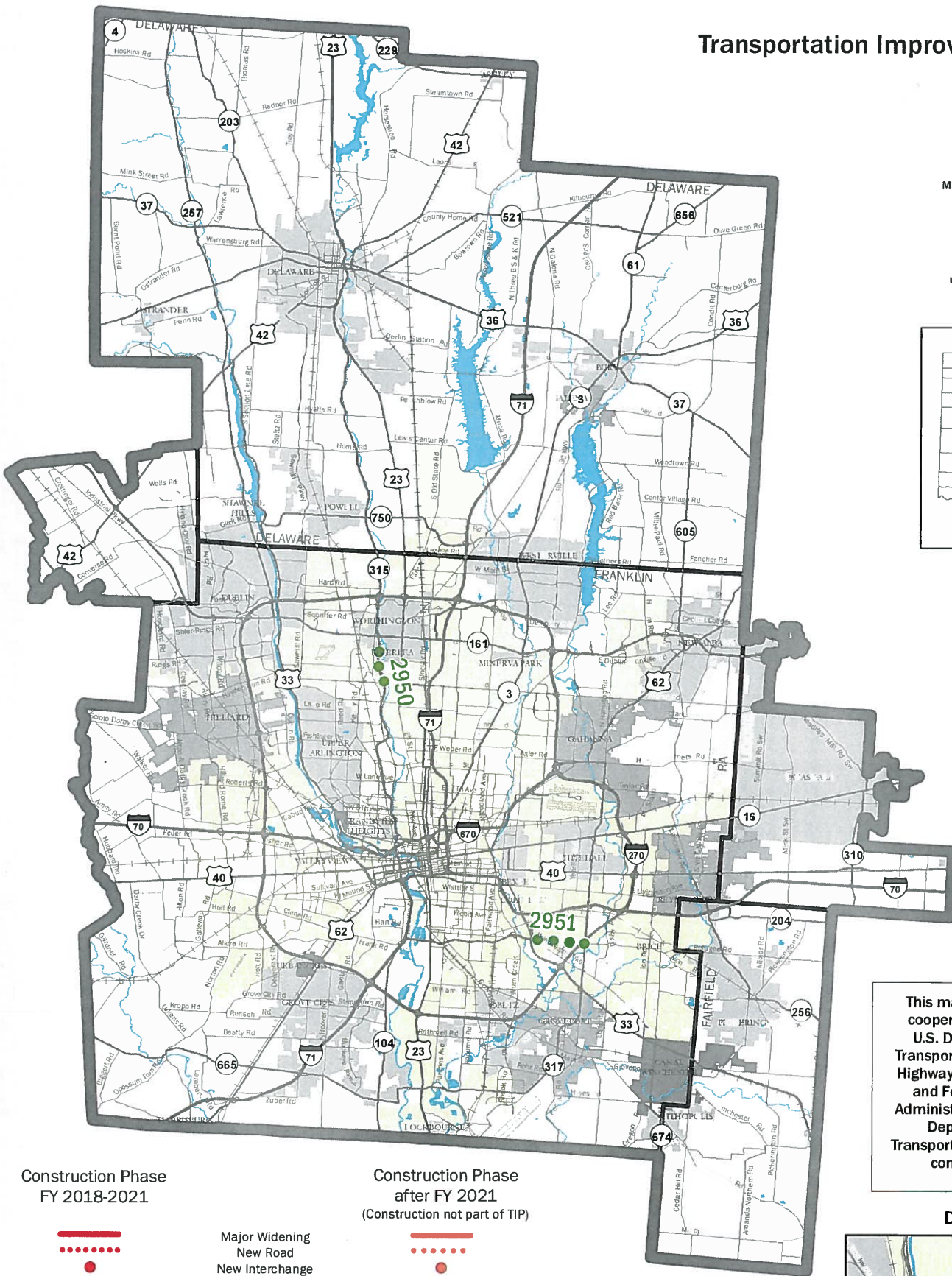
- Project Map
- Proposed Resolution T-15-18

SFY 2018-2021 Transportation Improvement Program

Resolution T-15-18
Amendment to the TIP
Project Location Map

Mid-Ohio Regional Planning Commission
111 Liberty Street
Columbus, Ohio 43215
614.228.2663
November 2018

Please check www.morpc.org for updates to this map and project listing.



This map prepared in cooperation with the U.S. Department of Transportation's Federal Highway Administration and Federal Transit Administration, the Ohio Department of Transportation, and local communities.

Construction Phase FY 2018-2021

Construction Phase after FY 2021 (Construction not part of TIP)

- | | | | |
|--|-----------------------------------|--|-----------------------------------|
| | Major Widening | | Major Widening |
| | New Road | | New Road |
| | New Interchange | | New Interchange |
| | Minor Widening/Safety Improvement | | Minor Widening/Safety Improvement |
| | Interchange Modification | | Interchange Modification |
| | Intersection Modification | | Intersection Modification |
| | Maintenance/Resurfacing | | Maintenance/Resurfacing |
| | Bridge Repair/Replacement | | Bridge Repair/Replacement |
| | Traffic Signal Upgrade | | Traffic Signal Upgrade |
| | Streetscape/Study/Other | | Streetscape/Study/Other |
| | Bikeway/Sidewalk/Transit | | Bikeway/Sidewalk/Transit |
| | Streetscape/Study/Other | | Streetscape/Study/Other |
| | MORPC Project Identification | | MORPC Project Identification |

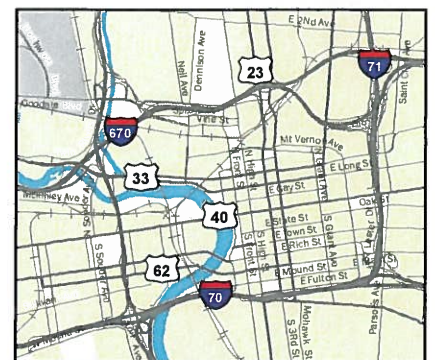
100100100100

Planning Area



The information shown on this map is compiled from various sources available to us which we believe to be reliable.
N:\ArcGIS\CORE\TIP\2018_21\TIP amendment t-15-18.mxd
NOV18

DOWNTOWN COLUMBUS



RESOLUTION T-15-18

“Amending the State Fiscal Year (SFY) 2018-2021 Transportation Improvement Program”

WHEREAS, the Transportation Policy Committee of the Mid-Ohio Regional Planning Commission (MORPC) adopted the SFY 2018-2021 Transportation Improvement Program (TIP) by Resolution T-5-17; and

WHEREAS, Columbus has requested the modification of two projects on the 2018-2021 TIP as shown in Attachment 1; and


WHEREAS, the projects are consistent with the transportation policies, plans, and programs, including the most recent Metropolitan Transportation Plan adopted by the Transportation Policy Committee; and

WHEREAS, the Community Advisory Committee at its meeting on December 3, 2018, and the Transportation Advisory Committee at its meeting on December 5, 2018, recommended approval of this resolution to the Transportation Policy Committee; now therefore

BE IT RESOLVED BY THE TRANSPORTATION POLICY COMMITTEE OF THE MID-OHIO REGIONAL PLANNING COMMISSION:

- Section 1. That the MORPC SFY 2018-2021 TIP be amended to include the project information as shown in Attachment 1.
- Section 2. That it affirms that the fiscal balance of the SFY 2018-2021 TIP is maintained.
- Section 3. That the determination of conformity between the TIP and the State Implementation Plan (SIP) is hereby reaffirmed, as the projects are exempt from conformity requirements or have been included in the most recent air quality conformity approval.
- Section 4. That it affirms that the amendment was developed in compliance with the transportation performance measures as described in Section 6 of the SFY 2018-2021 TIP as modified.
- Section 5. That this resolution will be transmitted to ODOT and all sponsoring agencies in Attachment 1 for appropriate action.

Section 6. That the Transportation Policy Committee finds and determines that all formal deliberations and actions of this committee concerning and relating to the adoption of this resolution were taken in open meetings of this committee.



Karen Angelou, Acting Chair
MID-OHIO REGIONAL PLANNING COMMISSION

December 13, 2018

Date

Prepared by: Transportation Staff

Attachment 1: Amended Project Information for the SFY 2018-2021 TIP



Mid-Ohio Regional
Planning Commission

Resolution T-15-18

Attachment 1 - Amended Project Information

Agency: Columbus

PID: 99743

TIP ID: 2950

MTP ID: 559

Co-Route-Sec: FRA-Olentangy Trail-Bethel Rd

Length (mi.): 1.5

Project Type(s): Multi-Use Path

Air Quality: Exempt

Description: *Olentangy Trail from Olentangy River Rd/Bethel Rd to Antrim Park, Multi-Use Path, widen the trail from 9' to 12', connect the trail to Bethel Rd and add multi-use path on N side of Bethel Rd to Olentangy River Rd and Anheuser Busch Park; new trail head.*

Bike Components: Multi-use path. 0.6 mi. added to bike network.

Ped Components: Multi-use path. 0.6 mi. added to ped network.

<u>State Fiscal Year</u>	<u>Phase</u>	<u>Source</u>	<u>Amount</u>	
2019	Construction	TAP-M	\$2,665,951	MORPC Funds
2019	Construction	Local	\$666,488	
Total:			\$3,332,439	

Agency: Columbus

PID: 99744

TIP ID: 2951

MTP ID: 560

Co-Route-Sec: FRA-CRO14-01.99

Length (mi.): 1.8

Project Type(s): Sidewalks/Multi-Use Path

Air Quality: Exempt

Description: *Refugee Road from Winchester Pike to Hamilton Road, Sidewalks & Multi-Use Path, including mid-block crossing at COTA stop.*

Bike Components: Multi-use path. Located on the south side. Connect to the existing path on the east side of Hamilton Rd. 1.8 mi. added to bike network.

Ped Components: Sidewalk on 1 side, multi-use path on 1 side. Sidewalk on north side; path on south side. 3.6 mi. added to ped network.

<u>State Fiscal Year</u>	<u>Phase</u>	<u>Source</u>	<u>Amount</u>	
2019	Right-of-Way	TAP-M	\$513,600	MORPC Funds
2019	Right-of-Way	Local	\$128,400	
2020	Construction	TAP-M	\$3,210,056	MORPC Funds
2020	Construction	Local	\$802,514	
Total:			\$4,654,570	

Summary of Funding Sources

<u>Source</u>	<u>Description</u>	<u>Total Amount</u>
Local	Local Public Agency	\$1,597,402
TAP-M	Transportation Alternatives, Attributable to MORPC	\$6,389,607
Grand Total:		\$7,987,009

Funds in FYs prior to 2018 are not included in this report nor in the 2018-2021 Transportation Improvement Program.

LR = Long Range (after SFY 2021, the last year of the TIP). LR funds are shown for information only and are not included in the TIP.

