

TIP ID	Agency	Project Description	Cost
3414	Dublin	Summit View Rd from RiverSide Dr to Campden Lakes Blvd, Multi-Use Path	\$235,000
3427	Columbus	* Smart Columbus Electric Vehicle Infrastructure, Intelligent Vehicle Systems	\$3,429,000
3432	ODOT 6	US-33 at Smart Mobil Veh Install, Intelligent Vehicle Systems	\$3,283,000
3483	ODOT 6	* Various local roads and streets along US-33 from SR-347 to Avery Rd, Intelligent Vehicle Systems	\$3,158,000
3491	ODOT	* Berkshire Township Sign Grant, Signage	\$6,000
3501	ODOT	* I-70 at SR-204, Lighting	\$2,000
3507	ODOT 6	* US-23 & SR-257 at Home Rd; SR-750 at SR-257; SR-161 at SR-3, Pavement Marking	\$89,000
3509	Licking County	* Licking County Sign Upgrade, Signage	\$33,000
3510	Licking County	* Licking County Curve Sign Upgrade, Signage	\$14,000
3518	Delaware	* US-23 from Ohio Wesleyan Univ to Mingo Park, Preventive Pavement Maintenance	\$317,000
3520	ORDC	* Camp Chase Railway, RR Improve & Rehab	\$415,000

SFY (State Fiscal Year): Begins on July 1 of the prior calendar year and ends on June 30 of the calendar year. SFY 2018 begins July 1, 2017 and ends June 30, 2018.

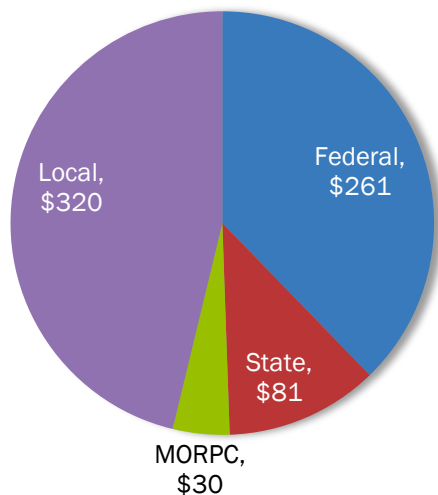
LR (Long Range): Construction funds are anticipated after SFY 2021 and are not included in the TIP. Other phases of the project, such as preliminary engineering or right-of-way, have funds in the TIP.

NA (Not Applicable): The project does not have a construction phase, but comprises a program, purchase or planning activity.

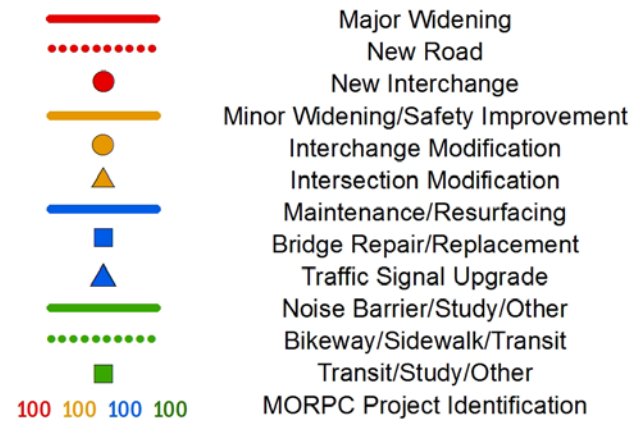
Cost: Total estimated project costs, including any costs before or after SFYs 2018-2021.

SFY 2018 Funding

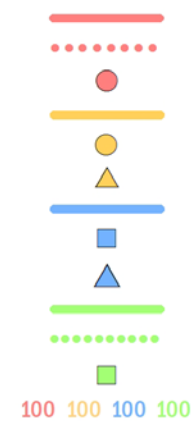
Total: \$693 M



Construction Phase FY 2018 - 2021

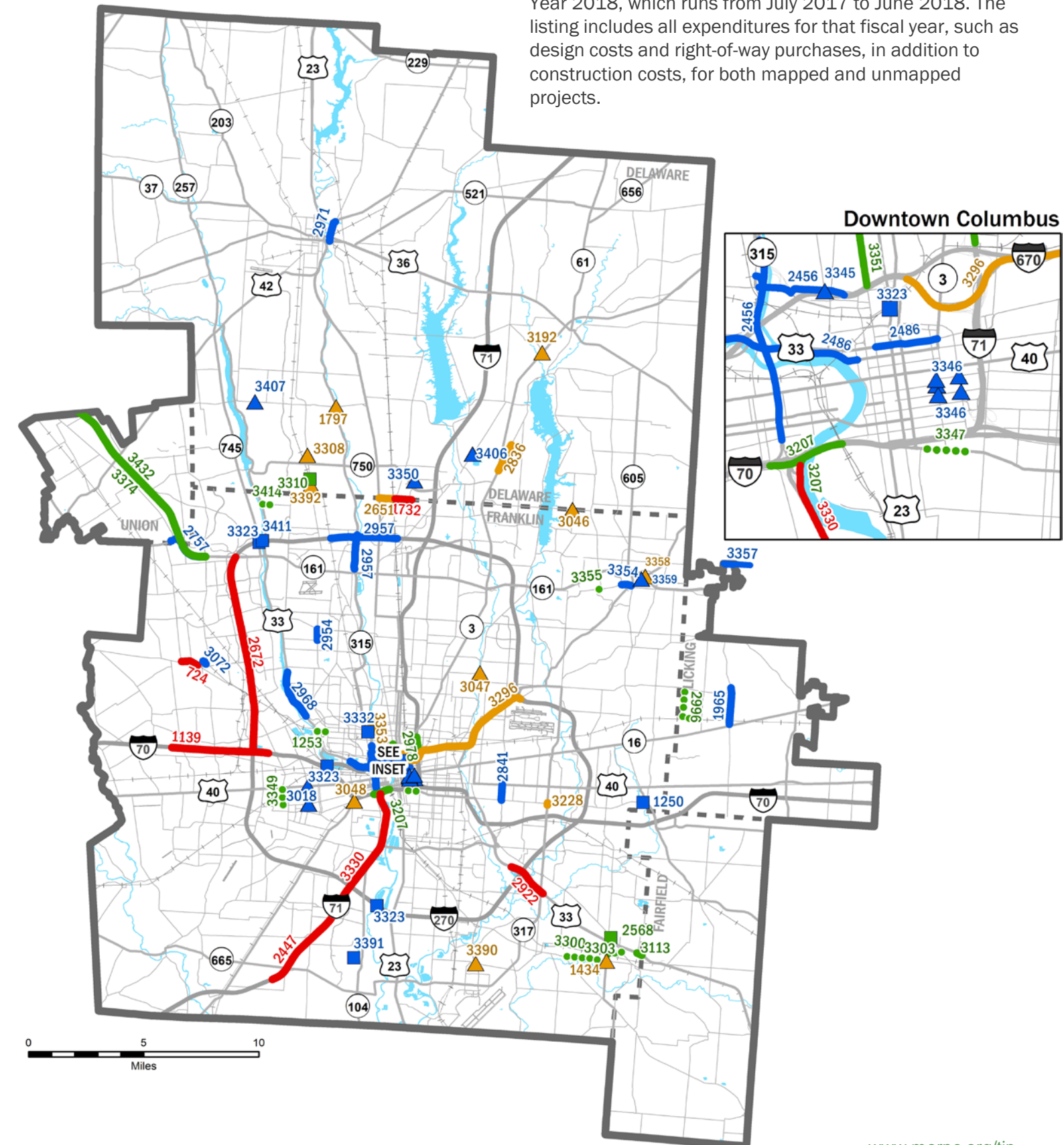


Construction Phase after FY 2021 (Construction not part of TIP)



Planning Area

Projects on the map will begin construction in State Fiscal Year 2018, which runs from July 2017 to June 2018. The listing includes all expenditures for that fiscal year, such as design costs and right-of-way purchases, in addition to construction costs, for both mapped and unmapped projects.



TIP ID	Agency	Project Description	Cost
724	Hilliard	Scioto Darby Rd & Leppert Rd, Major Widening/Minor Widening	\$9,473,000
1139	ODOT 6	I-70 from 0.4 mi W of Alton & Darby Creek Rd to 0.3 mi W of Wilson Rd, Major Widening/Resurfacing	\$51,349,000
1250	Franklin County	Livingston Ave at Blacklick Creek, Bridge Rehabilitation	\$1,800,000
1253	Upper Arlington	Fifth Ave from Dublin Rd to Andover Rd, Multi-Use Path/Reconstruction	\$949,000
1434	Canal Winchester	Gender Rd at Groveport Rd, Intersection Modification	\$2,050,000
1797	Delaware County	Home Rd at SR-315, Intersection Modification/Bridge Deck Replacement	\$7,000,000
1965	Pataskala	Mink St from 400' N of Broad St to bridge N of Havens Corner Rd, Reconstruction	\$8,966,000
2447	ODOT 6	I-71 from SR-665 to Stringtown Rd, Major Widening/Bridge Deck Replace	\$43,493,000
2456	ODOT 6	SR-315 from Sullivant Ave to I-670 on-ramp, Minor Pavement Rehabilitation	\$2,082,000
2486	ODOT 6	Dublin Rd/Long St/Spring St at 2 segments from Grandview Hts to Downtown Columbus, Resurfacing	\$1,216,000
2568	COTA	COTA Canal Winchester Park & Ride, Transit Activity/Operations Facility	\$5,272,000
2651	Columbus	Lazelle Rd Phase A from N High St to Flint Rd, Minor Widening/Multi-Use Path	\$5,741,000
2653	Columbus	Polaris Pkwy from I-71 to Olde Worthington Rd, Major Widening/Intersection Modification	\$16,400,000
2672	ODOT 6	I-270 (West Outerbelt) from I-70 to US-33, Major Widening/Minor Pavement Rehabilitation	\$70,462,000
2757	ODOT 6	US-33 from Post Rd to Avery Rd, Resurfacing	\$1,278,000
2758	ODOT 6	* Various routes in Franklin County, Signage	\$3,758,000
2836	Delaware County	S Old 3C Hwy from Mt Royal Ave to Freeman Rd, Minor Widening/Signalization	\$8,450,000
2841	Columbus	James Rd from Livingston Ave to E Main St, Reconstruction	\$6,897,000
2922	ODOT 6	US-33 from I-270 (SE Outerbelt) to Hamilton Rd (SR-317), Major Widening/Resurfacing	\$15,130,000
2954	Upper Arlington	Reed Rd from Lane Rd to Henderson Rd, Reconstruction	\$1,556,000
2957	ODOT 6	I-270 (North Outerbelt) & SR-315 at two locations, Minor Pavement Rehabilitation	\$5,672,000
2968	ODOT 6	RiverSide Dr (US 33) from Trabue Rd to Fishing Rd, Resurfacing	\$1,187,000
2971	ODOT 6	Lake St (US 42) from US 36 to Delaware N corp line, Resurfacing	\$200,000
2978	ODOT 6	I-71 at 5th Ave SB ramps to I-71 & I-670, Noise Walls	\$2,720,000
2996	Pataskala	Taylor Rd from Cleveland Rd to Havens Corner, Multi-Use Path	\$828,000
3015	ODOT 6	* Franklin Co Guardrail Repair FY18, Guardrail Maintenance	\$881,000
3018	Columbus	W Broad St (US 40) & Sullivant Ave at Hague Ave, Signals	\$601,000
3046	Franklin County	Smothers Rd at Schott Rd/Red Bank Rd, Intersection Modification	\$1,337,000
3047	Columbus	Sunbury Rd at Agler Rd/Cassady Ave, Intersection Modification	\$831,000
3048	Columbus	Mound St at Central Ave/Harrisburg Pk, Intersection Modification	\$825,000
3072	Hilliard	Franklin St & Columbia St, Reconstruction/Sidewalks	\$2,270,000
3080	Franklin County	* Franklin Co Pavement Marking, Pavement Marking	\$75,000
3113	ODOT 6	US-33 from Bowen Rd to Fairfield Co Line, Noise Walls	\$643,000
3140	ODOT 6	* District 6 Spot Paving Repairs, FY18, Maintenance Activity	\$1,040,000
3143	ODOT 6	* District 6 Spot Concrete Repair FY18, Maintenance Activity	\$2,725,000
3144	ODOT 6	* District 6 Raised Pavement Markers for FY18, Raised Pavement Markers	\$156,000
3179	ODOT 5	* Various locations in District 5, Preventive Bridge Maintenance	\$640,000
3192	Delaware County	SR-3 at Galena Rd, Intersection Modification/Signalization	\$1,170,000
3196	COTA	* COTA Test Track for Fixed Route Buses, Transit Activity	\$6,000,000
3197	COTA	COTA Mobility Facility Roof Replacement, Transit Activity	\$7,000,000

TIP ID	Agency	Project Description	Cost
3204	ODOT 6	* SR-750 from SR-315 to S Old State Rd, Preventive Pavement Maintenance	\$934,000
3207	ODOT 6	I-70/I-71 Innerbelt (Columbus Power), Utility Relocation	\$3,732,000
3228	ODOT 6	Hamilton Rd at Livingston Ave, Safety Improvement	\$310,000
3261	ODOT 6	* US-36 from SR-61 to Knox Co Line, Preventive Pavement Maintenance	\$1,054,000
3264	ODOT 6	* Delaware State Park Maintenance FY18, Maintenance Activity	\$759,000
3267	Licking County	Licking Co 2017 Curve Sign Upgrade, Signage	\$14,000
3296	ODOT	I-670 from 4th St to I-270, Operational Upgrades/Study	\$63,777,000
3298	ODOT 6	* I-270 at Roberts Rd, Reactive Maintenance	\$430,000
3300	Canal Winchester	Groveport Rd from Walnut Woods Metro Park to W of Gender Rd, Multi-Use Path	\$500,000
3303	Canal Winchester	Cherry Landing Bikeway Extension from Gender Rd to Waterloo St, Multi-Use Path	\$150,000
3308	Powell	N Liberty St at Grace Dr, Intersection Modification	\$600,000
3310	Powell	S Liberty St at CSX RR, RR-Hwy Xing Safety Improvement	\$600,000
3321	ODOT 6	* District 6 Guardrail End Treatments FY18, Guardrail Maintenance	\$871,000
3323	ODOT 6	Locations on I-270, I-670 & N 3rd St (US-23D), Bridge Maintenance Activities	\$838,000
3327	ODOT 6	* District 6 Pavement Markings and Raised Pavement Markers, Pavement Marking	\$210,000
3328	ODOT 6	* Landscape maintenance in Franklin County for FY18, Landscape Maintenance	\$273,000
3329	ODOT 6	* District 6 Mowing Contract for CY 2018, Mowing	\$736,000
3330	ODOT 6	I-71 from Stringtown Rd to SR-315, Major Widening/Interchange Modification	\$124,124,000
3332	ODOT 6	SR-315 at Fifth Ave, King Ave & Olentangy River, Bridge Repair	\$630,000
3343	ODOT	* ODOT Central Office Parking Lot Repairs, Site Maintenance	\$300,000
3344	ODOT	* ODOT Central Office Roof Replacement, Site Maintenance	\$700,000
3345	Columbus	Neil Ave from Goodale Blvd to W 11th Ave, Signals	\$2,868,000
3346	Columbus	Downtown Signals, Signals	\$1,696,000
3347	Columbus	Livingston Ave from S 5th St to Kennedy Ave, Bicycle Lanes/Reconstruction	\$14,000,000
3349	Columbus	Wilson Rd from Sullivant Ave to W Broad St, Multi-Use Path/Intersection Modification	\$3,700,000
3350	Columbus	Gemini Pl at Antares Ave, Signalization	\$422,000
3351	Columbus	N High St from W Poplar Ave to 2nd Ave, Streetscape	\$10,820,000
3353	Columbus	Cannon Dr from King Ave to John H Herrick Dr, Realignment	\$35,705,000
3354	New Albany	Dublin-Granville Rd from W Main St to Market St, Reconstruction/Multi-Use Path	\$2,000,000
3355	New Albany	Dublin-Granville Rd from Harlem Rd to Greensward Rd, Multi-Use Path	\$300,000
3357	New Albany	Jug St from Harrison Rd to Mink St, Reconstruction/Bicycle Lanes	\$2,000,000
3358	New Albany	SR 161 at US 62, Intersection Modification	\$1,000,000
3359	New Albany	US 62 at Thiesen Dr, Signalization	\$350,000
3374	ODOT 6	US-33 from SR-347 to Avery Rd, Intelligent Vehicle Systems	\$7,815,000
3390	Franklin County	Alum Creek Dr at Rohr Rd, Intersection Modification	\$1,200,000
3391	Franklin County	Borror Rd at Patzer Ditch, Bridge Replacement	\$400,000
3392	Delaware County	Liberty Rd at Jewett Rd, Intersection Modification/Multi-Use Path	\$1,300,000
3406	Delaware County	Worthington Rd at Highland Lakes Ave, Signalization	\$200,000
3407	Delaware County	Home Rd at Scioto Chase/Tree Lake Blvd, Signalization	\$195,000
3411	Dublin	Emerald Parkway at Scioto River, Bridge Deck Overlay	\$2,600,000