



2024-2050 POPULATION FORECASTS

Executive Committee
February 2, 2023



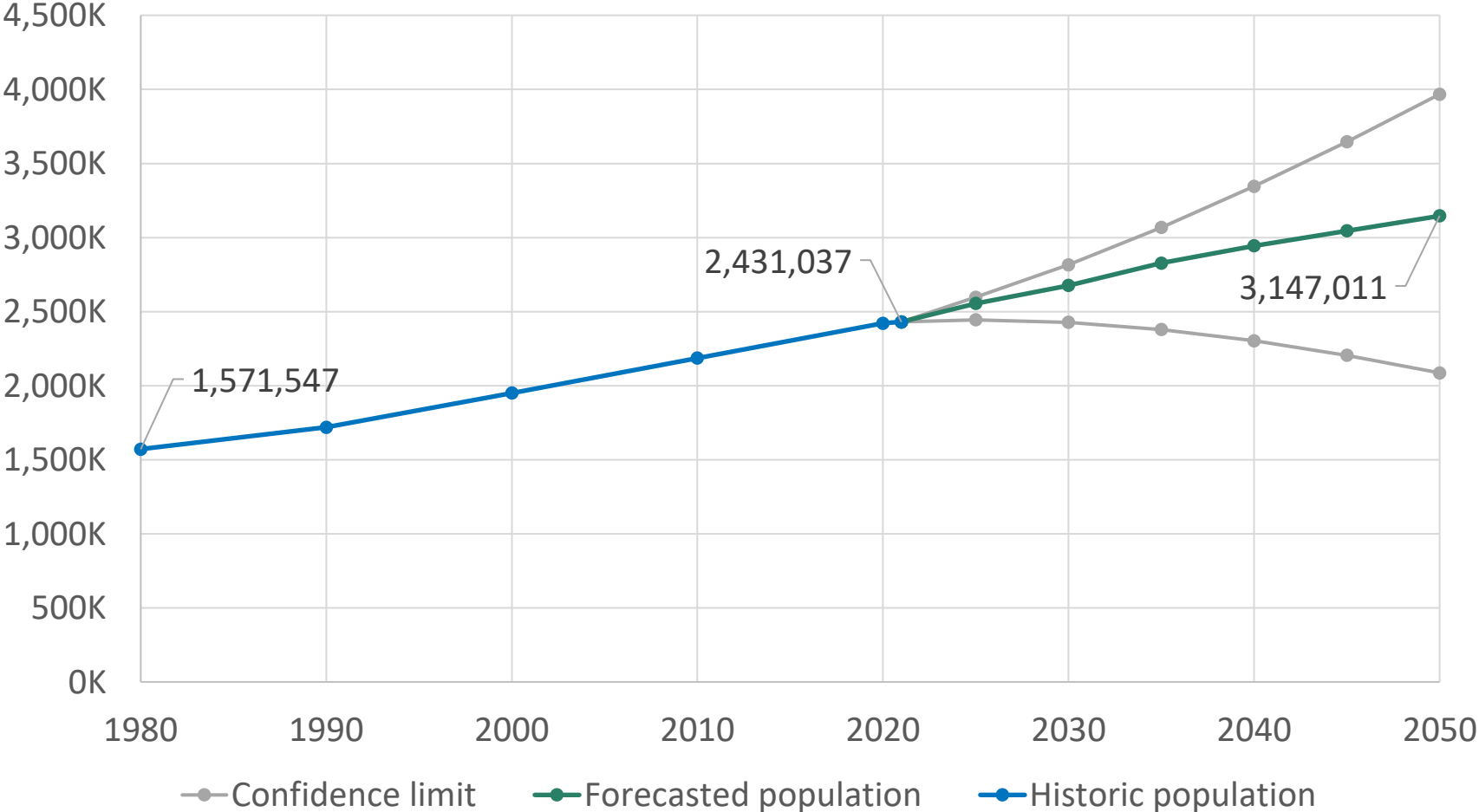
MID-OHIO REGIONAL
MORPC
PLANNING COMMISSION

15-COUNTY REGION (0.89% CAGR)

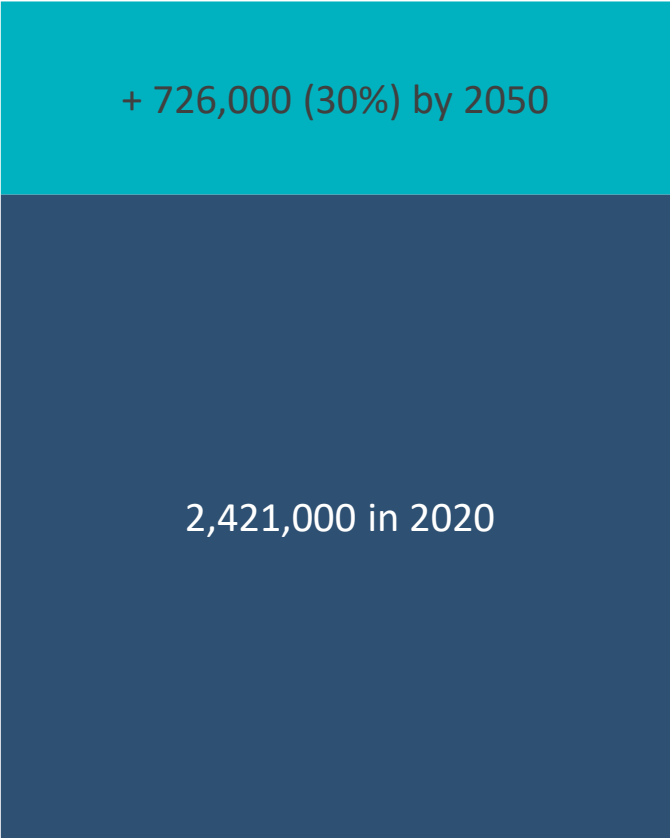


MORPC

15-County Region Population



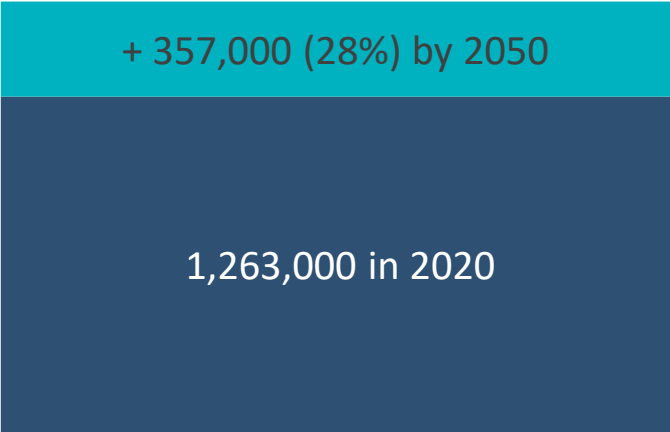
15-COUNTY REGION GROWTH



Population



Households



Labor force

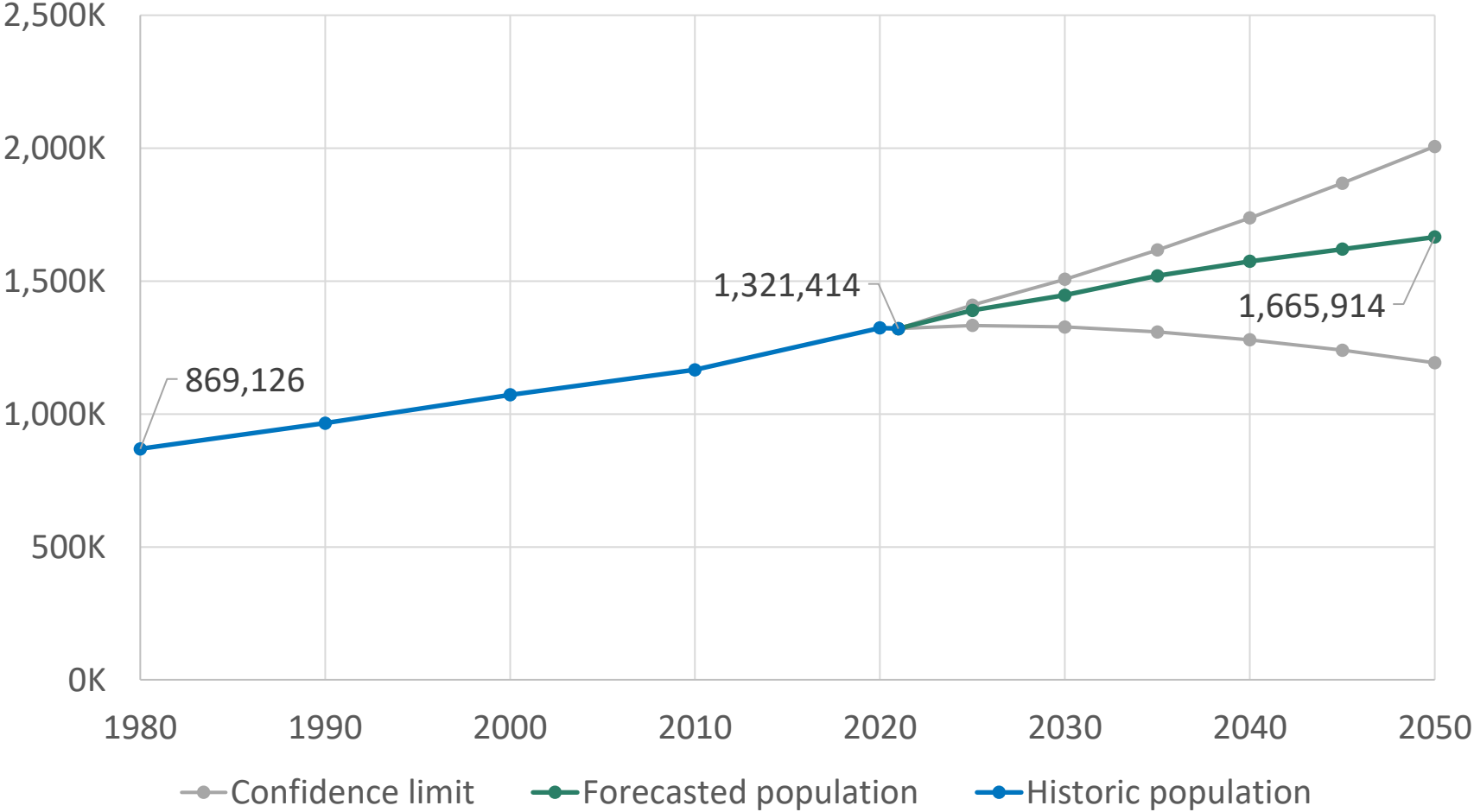


FRANKLIN COUNTY (0.80% CAGR)



MORPC

Franklin County Population

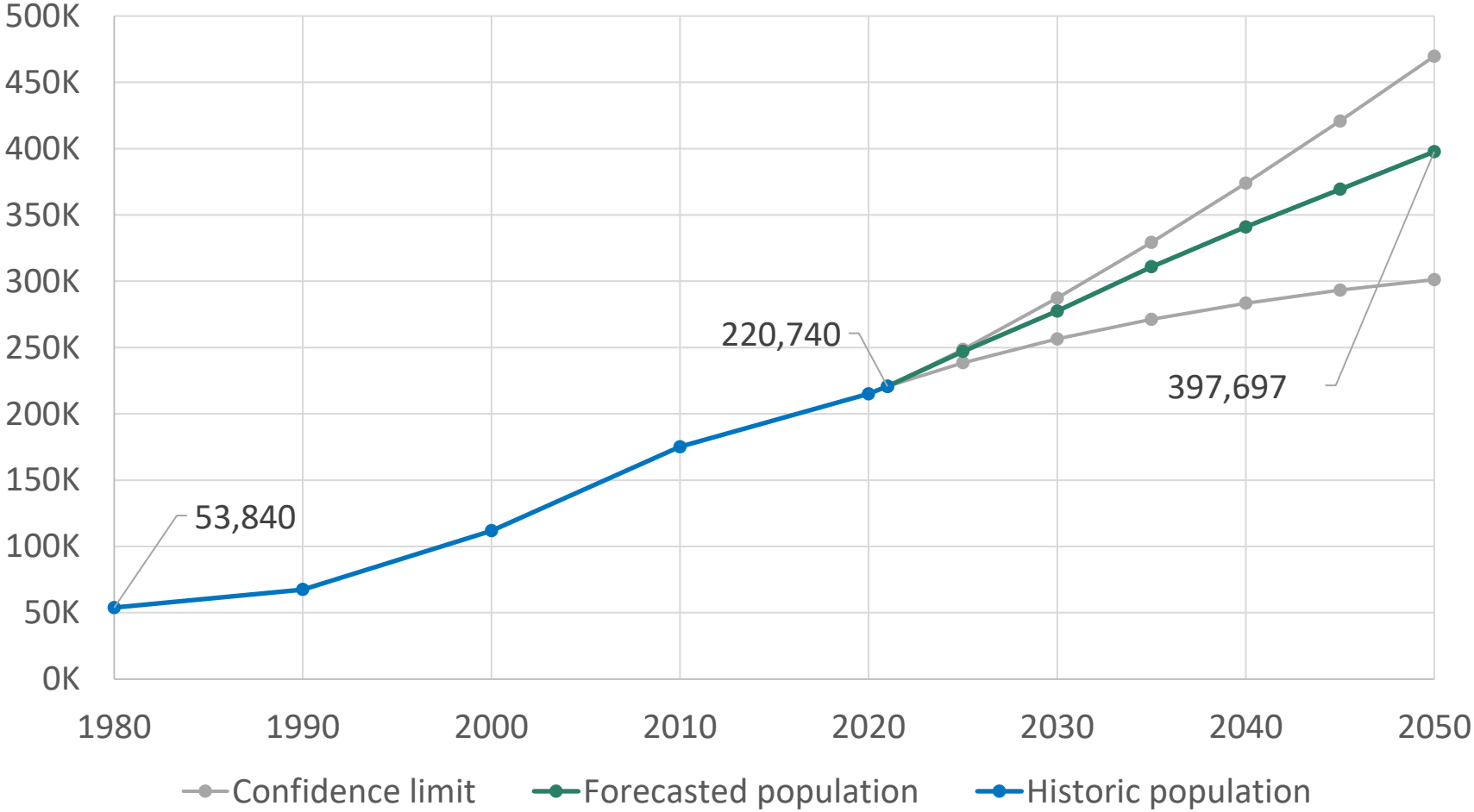


DELAWARE COUNTY (2.05% CAGR)



MORPC

Delaware County Population

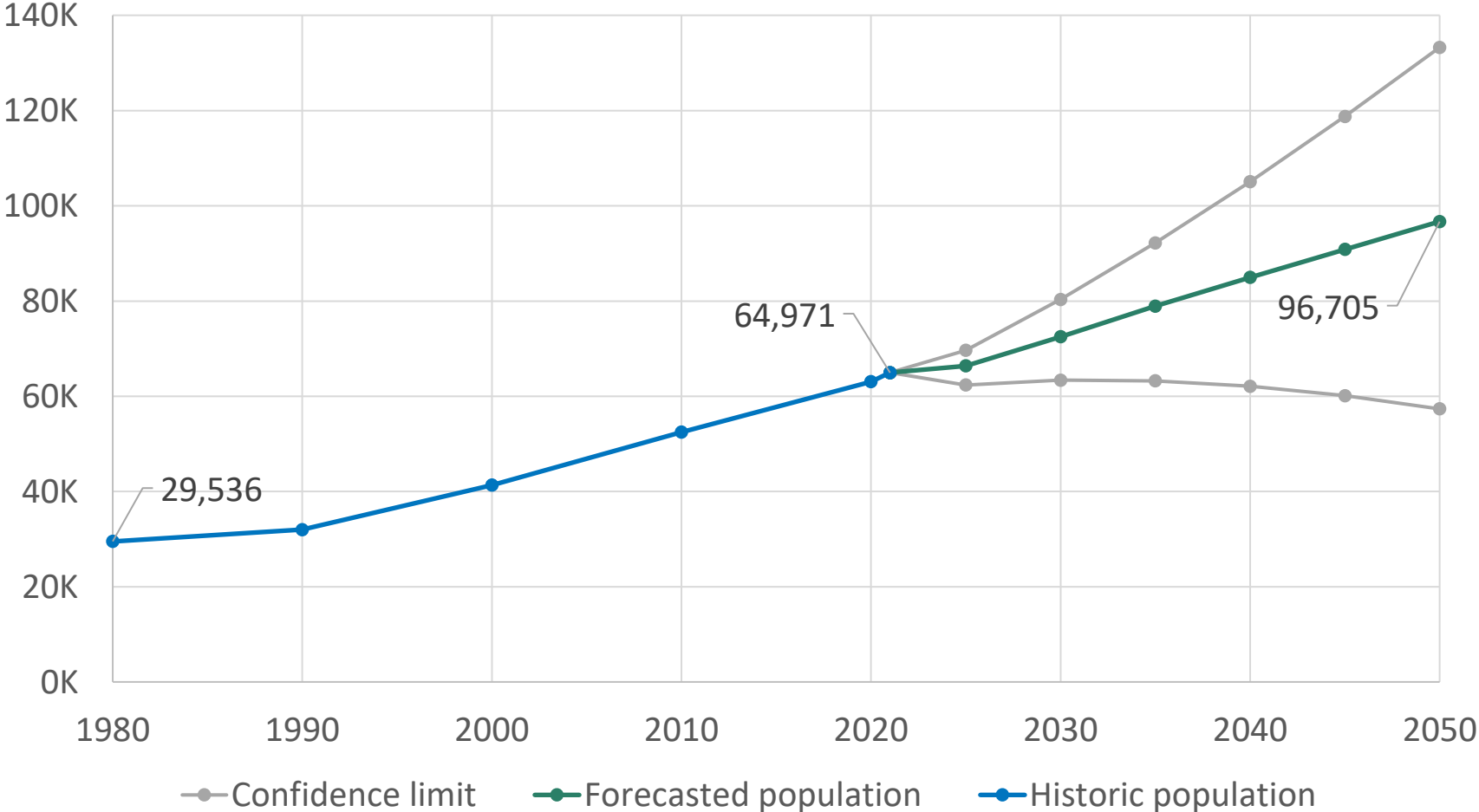


UNION COUNTY (1.38% CAGR)



MORPC

Union County Population

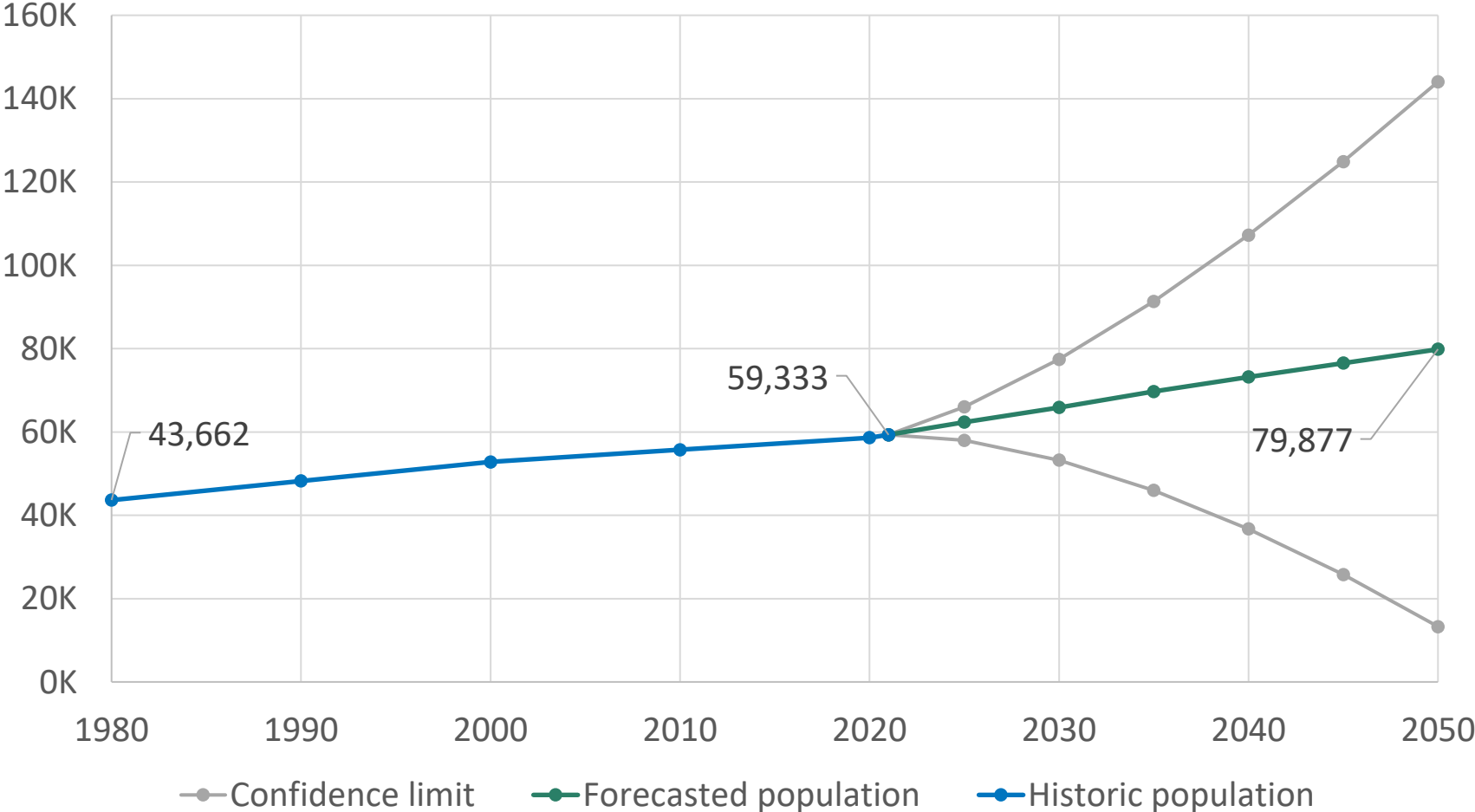


PICKAWAY COUNTY (1.03% CAGR)



MORPC

Pickaway County Population

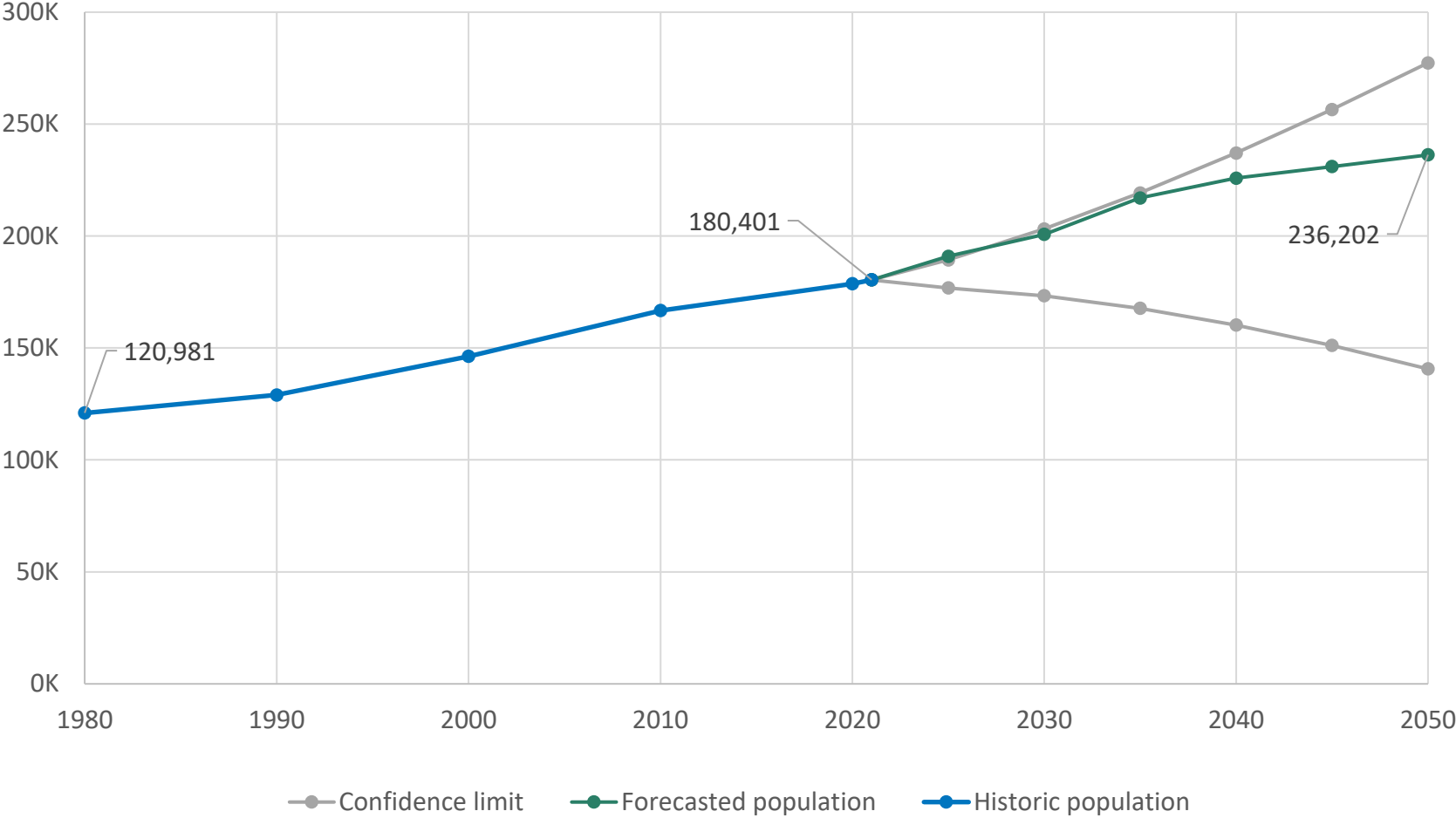


LICKING COUNTY (0.93% CAGR)



MORPC

Licking County Population



POPULATION GROWTH MAKE-UP



MORPC



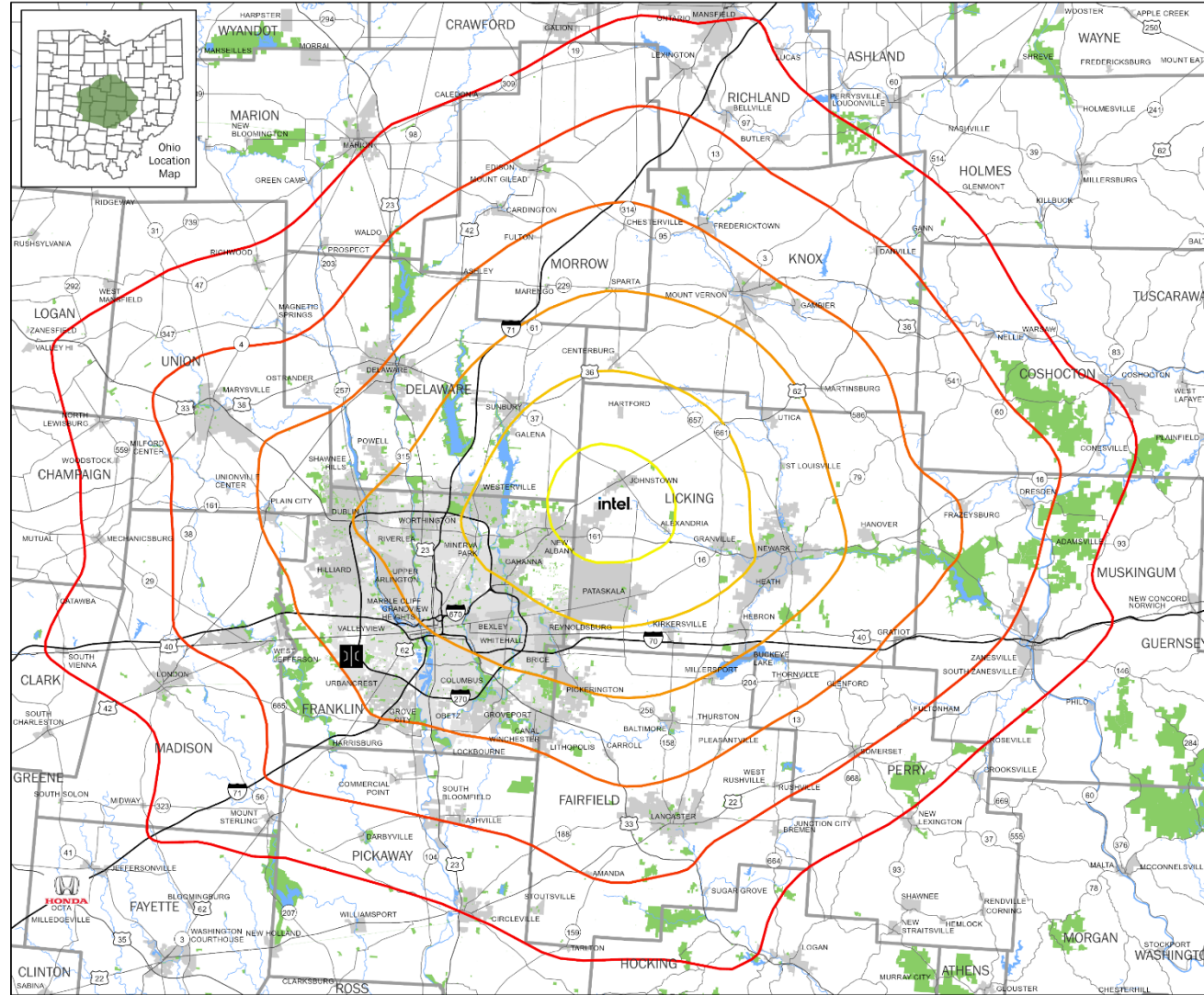
HOUSING NEED CONTINUES



COMMUTING TIMES & PATTERNS



MORPC



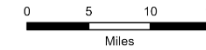
Intel Site Driving Times

- Honda Site
- Hyperion Site

intel Intel Site
Travel Time in minutes

- 60
- 50
- 40
- 30
- 20
- 10
- Park/Open Space

Note:
Travel assumed by car.
Travel times are approximate from Intel site out at 5pm.
Buffers generated using ESRI Network.



The information shown on this map is compiled from various sources made available to us which we believe to be reliable.
N:\ArcGIS\REQUESTS\Internal\Intel Plan\IntelBase.aprx
1/30/2023

Kerstin Carr

Chief Regional Strategy Officer & Senior Director of Planning
Mid-Ohio Regional Planning Commission

T: 614.233.4163

kcarr@morpc.org

111 Liberty Street, Suite 100
Columbus, OH 43215



MID-OHIO REGIONAL
MORPC
PLANNING COMMISSION

