



MID-OHIO REGIONAL
MORPC
PLANNING COMMISSION

111 Liberty Street, Suite 100
Columbus, Ohio 43215
morpc.org

T. 614. 228.2663
TTY. 1.800.750.0750
info@morpc.org

**NOTICE OF A MEETING
LOCAL GOVERNMENT RESOURCES WORKING GROUP**

MID-OHIO REGIONAL PLANNING COMMISSION
OLENTANGY CONFERENCE ROOM

May 24, 2022, 3:00 pm

AGENDA

1. **Welcome / Overview – *Christina Drummond, Chair***
2. **Staff Report – *Jennifer Noll, MORPC***
3. **Discussion**
 - i. **Functional Requirements**
 - a) **Finalize and Approve**
 - b) **Next Steps**
 - ii. **Resources Environmental Scan**
 - a) **Ready for Committee review?**
 - iii. **Member Engagement & Outreach Plan**
 - iv. **“Standards Guide” for Resource Inclusion**
4. **Other Business**
5. **Adjourn**

Please notify Lynn Kaufman at 614-233-4189 or LKaufman@morpc.org to confirm your attendance for this meeting or if you require special assistance.

**The Date and Time of the Next Meeting of the
Local Government Resources Working Group
is 3:00 PM Tuesday, June 28th at MORPC.**

Mid-Ohio Regional Planning Commission
Hybrid Meeting

Local Government Resources Working Group

May 24, 2022, 3:00 pm

Members Present

Abigail Boeckman, Franklin County Public Health

Chair Christina Drummond, Educopia

Doug McCollough, City of Dublin

Christian Selch, City of Columbus

Andrew Wilson, City of Hilliard

Staff Present

Lynn Kaufman

Jennifer Noll

RESOURCE HUB EXAMPLES

*Local Government Resources Working Group of the
Regional Data Advisory Committee*



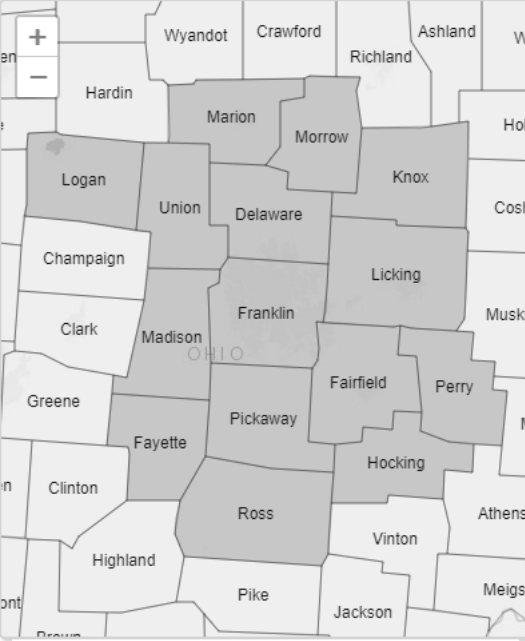
MID-OHIO REGIONAL
MORPC
PLANNING COMMISSION



**CUSTOM
BUILD**

REGIONAL SUSTAINABILITY DASHBOARD


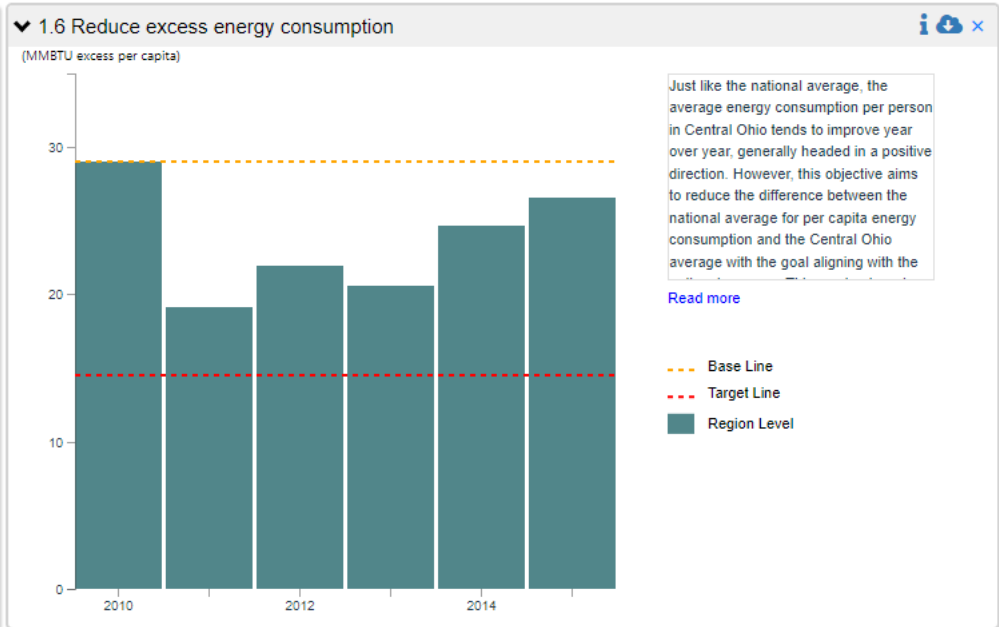
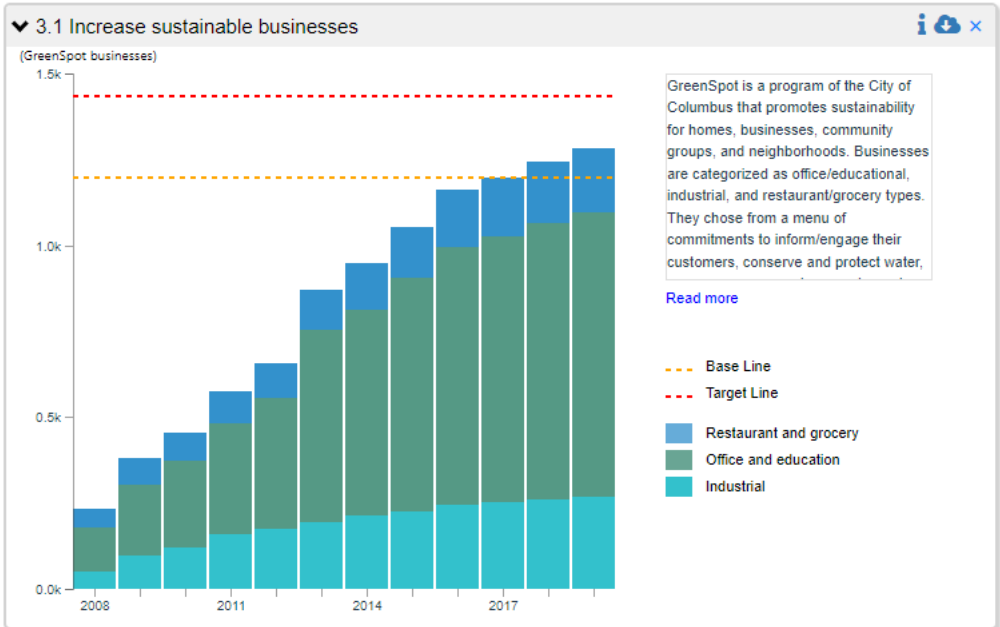
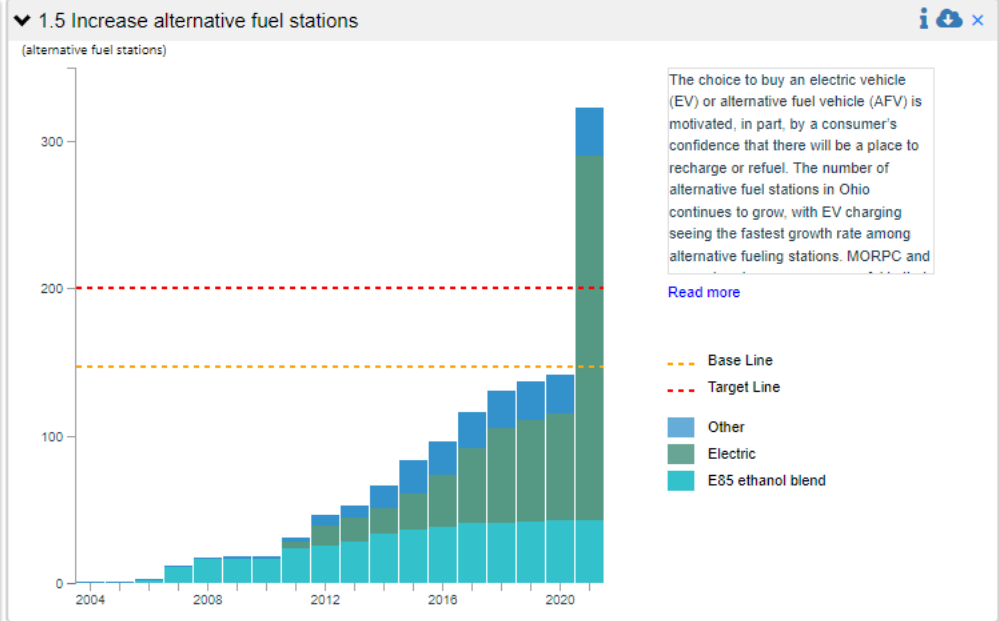
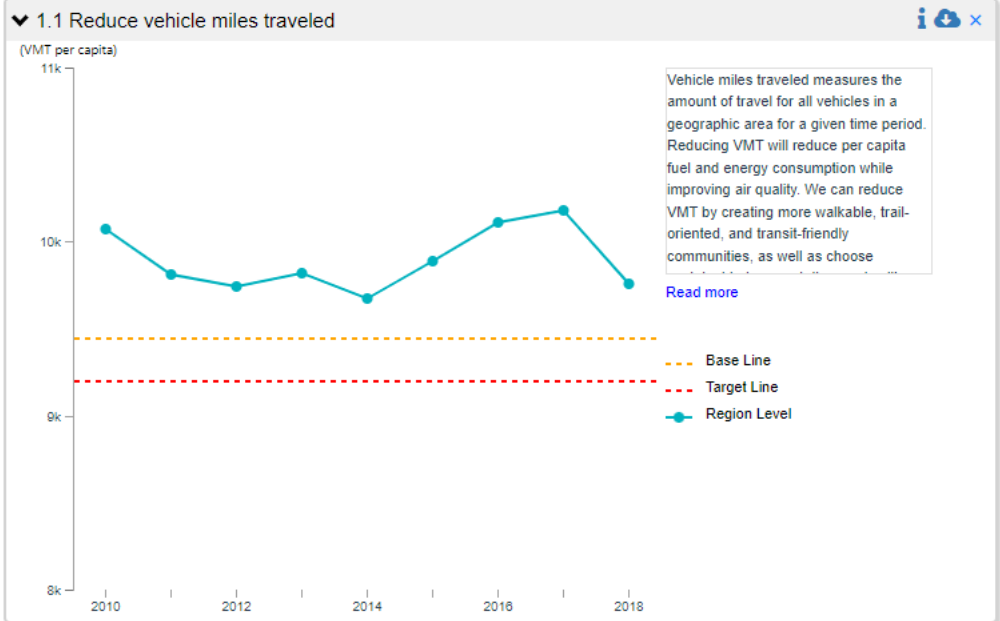




Options >



PRIVACY POLICY
TERMS OF USE
COOKIE NOTICE





TABLEAU

HOUSING IMPLEMENTERS' TOOLKIT



REGIONAL HOUSING STRATEGY



IMPLEMENTER'S TOOLKIT



NUMBER OF POTENTIAL HOUSING ACTIONS
BASED ON CURRENT SELECTIONS

111

REFINE LIST OF POTENTIAL HOUSING ACTIONS

TIP Hover over the filters to find the CLEAR FILTER icon (right), or press F5 to reset all filters

City, Village, or Township

(All)

Housing Submarket

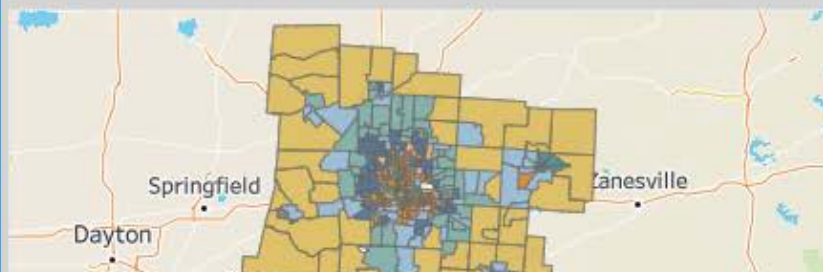
(All)

Core Housing Issue

(All)

Action Type

(All)



HOUSING SUBMARKET

- 1. Late-Century Suburbs
- 2. Late-Century Exurbs
- 3. Mid-Century Small Lots
- 4. Aging Multifamily
- 5. Burgeoning Streetcar Neighborhoods
- 6. High-Demand Inner Ring Suburbs
- 8. Rural
- 9. Town Centers
- 10. High-Demand Exurbs
- 11. OSU Off-Campus
- 12. Downtown
- Regionwide

TABLEAU

- PROS
 - User-friendly interface
 - Fed by an Excel spreadsheet
- CONS
 - MORPC is phasing out Tableau
 - Does not allow for open source or collaboration

HOUSING ACTION PROFILE

Assess displacement risk

EXPORT TO PDF

Description & overview

In order to prevent housing displacement, it is critical to understand where it may be likely to happen in the future - the earlier the intervention in these areas, the greater likelihood of success. Some communities have developed robust data infrastructure to get in front of these issues, often leveraging mapping technology to learn from historic incidences of housing displacement or neighborhood change and to understand where neighborhoods are experiencing pressures or other indicators of displacement risk today. This data can be used to inform planning and strategic deployment of preservation resources (among other interventions). This kind of analysis may be incorporated into a preservation early warning system or established separately.

CORE REGIONAL HOUSING ISSUE(S) ADDRESSED

*Housing instability

*Increased competition for homes

ACTION TYPE(S)

Information Access & Data Infrastructure

KEYS TO SUCCESSFUL IMPLEMENTATION

*Community consensus around key terms (e.g. gentrification, neighborhood change, displacement) and goals for this kind of effort

*Coordinate anti-displacement efforts for small businesses and housing

*Consider access to opportunity alongside preservation and anti-displacement goals

*Clear process and tools to combat displacement risk

Places in Central Ohio where this action is most relevant



Mapbox © OSM | Esri

Opportunities & Examples from the Region

Central Ohio action status
Underway

Opportunities to start or scale in Central Ohio

Scaling this action could involve updating the analysis on a regular basis (through MORPC or another regional organization with data and research capacity). The results of this analysis may be used to develop local and regional anti-displacement actions tailored to the displacement risk level and submarket conditions where the action would be implemented.

Regional Examples

To inform the Regional Housing Strategy, the Mid-Ohio Regional Planning Commission has completed a displacement risk analysis for every Census Tract within the 7-county study area. This analysis considers economic vulnerability, demographic change, and housing prices to understand where neighborhoods may be at risk and what type of displacement risk residents may be facing. The methods were built upon work completed by the City of Portland in 2018.

Guides & National Examples

Up to five (5) may appear; Click on a title to open the link in a new browser tab

[Using Mapping to Understand Gentrification, Prevent Displacement](#)

[Guide to Measuring Neighborhood Change to Understand and Prevent Displacement](#)

[Gentrification and Displacement Neighborhood Typology Assessment](#)

EXPLORE MORE HOUSING ACTIONS

Search for another action in the list

Assess displacement risk

REFINE SEARCH FILTERS



**ARCGIS
ONLINE**

REGIONAL POPULATION RESOURCE HUB



CENTRAL OHIO POPULATION RESOURCE HUB

[Home](#)[Population Estimates](#)[County Projections](#)[Forecasts](#)[Decennial Census](#)[American Community Survey](#)

MORPC collects data and conducts analysis about population changes in Central Ohio, which can be used to inform planning and policy decisions throughout the region.

Click on a link below to access data downloads, maps, and dashboards about Central Ohio's population.

[Explore](#)

Population Estimates

Annual estimates of population and housing units in MORPC member counties, cities, villages and townships.

[Explore](#)

County Projections

Projected changes in population, households, and employment in the 15-county MORPC region.

[Explore](#)

Forecasts

Forecasted changes in population, households, and employment for small units of geography in the 7-county

[Explore](#)

Decennial Census

Explore the latest Census data for the state of Ohio.

A large, solid green circle is positioned on the left side of the slide, partially cut off by the edge.

SHAREPOINT

DATA GOVERNANCE POLICIES MOCK-UP



LG Local Government Resources Working Group - Resource Library prototype

- Home
- Pages
- Documents
- Parent Team
- Resource Library (list)**
- Site contents
- Edit

+ New Share Export Automate Integrate

Card view

Resource Library (list) ☆

| Resource Name | Number of Likes | URL/DOI | Authoring Orga... | Publication Date | Recommended ... | Why is it recom... | Relevant domai... | Add column |
|---|-----------------|---|----------------------------------|------------------|----------------------------------|--|------------------------|------------|
| 2019-2022 Ohio Sunshine Laws: An Open ... | 1 Like | https://www.ohioattor... | Dave Yost, Ohio Attorney General | 5/23/2022 | Dave Yost, Ohio Attorney General | State of Ohio official public records policy law | 2.f anticipating requ | |
| SO YOU WANT TO SUBMIT A PUBLIC RECO... | 1 Like | https://www.acluohio... | ACLU - Ohio | 3/22/2021 | | | 2.c. process to reques | |
| How to make a public records request | 0 Likes | https://www.ohioattor... | Ohio Attorney General | | Ohio Attorney General | Official video content created by the Ohio Attorney General's office | 2.c. process to reques | |
| Public Records Policy | 0 Likes | https://www.gahanna... | City of Gahanna | 1/1/2016 | | Local government public records policy | 2.f anticipating requ | |



LG Local Government Resources Working Group - Resource Library prototype

Private channel Not following



- Home
- Pages
- Documents
- Parent Team
- Resource Library (list)**

+ New Share Export Automate Integrate

Card view* Filter Info Share

Resource Library (list) ☆

- 2019-2022 Ohio Sunshine Laws: An...
 ❤️ 1
 Dave Yost, Ohio Attorney General
 State of Ohio official public records polic
 y law
 2.f anticipating requests
- SO YOU WANT TO SUBMIT A PUBL...
 ❤️ 1
 ACLU - Ohio
 -
 2.c. process to request records
- How to make a public records requ...
 ❤️ 0
 Ohio Attorney General
 Official video content created by the Ohi
 o Attorney General's office
 2.c. process to request records
- Public Records Policy
 ❤️ 0
 City of Gahanna
 Local government public records policy
 2.f anticipating requests





CENTRAL OHIO POPULATION RESOURCE HUB

CURRENT POPULATION IN CENTRAL OHIO COMMUNITIES

MORPC produces annual estimates of the population and housing units for cities, villages, townships, and counties in Central Ohio. Our estimates are based on broad changes in the population at the county level (using administrative records on births, deaths, and migration), as well as housing activity at the local level (using building permit data collected from 50 permitting agencies throughout the region).



Learn about how MORPC calculates the population estimates

+ View methodology

↓ Download spreadsheet



MORPC

Learn more about what's driving growth in Central Ohio counties

↔ View dashboard

📍 View map

QUICK SEARCH

What is the Jan. 1, 2021 MORPC population estimate for my community?

SEARCH TIP: Type "whole county" in the search menu to find the total population in Central Ohio counties

Select a Community

COLUMBUS CITY (DELAWARE, FAIRFIELD & FRANKLIN COUNTIES)

COLUMBUS CITY (DELAWARE, FAIRFIELD & FRANKLIN COUNTIES)

POPULATION

909,686

HOUSING UNITS

419,451

Hover over numbers to see historic data

+ a b | e a u



FOR DISCUSSION



- What questions do you have about these platforms?
- Can any of these options be ruled out?
- Which options would you like to explore further?
- Are there other options the group would like to consider?
- Bring Adam Porr to next meeting for more detailed discussion?