



MID-OHIO REGIONAL
MORPC
PLANNING COMMISSION

111 Liberty St., Suite 111
Columbus, Ohio 43215
www.morpc.org

CENTRAL OHIO GREENWAYS BOARD MEETING
HYBRID
MICROSOFT TEAMS
OR
MID-OHIO REGIONAL PLANNING COMMISSION
111 LIBERTY ST, SUITE 100
COLUMBUS, OH 43215

January 24, 2024

10:00 – 11:30

AGENDA

- 1) Welcome and Introductions:** *Mike Andrako, COG Board Chair*
 - a. New Board Member Spotlight
- 2) MORPC Updates**
 - a. Legislative
 - b. Metropolitan Transportation Plan (MTP)
 - c. Central Ohio Rural Planning Organization (CORPO)
 - d. Active Transportation
 - e. LinkUS
 - f. Blueways
 - g. Events
- 3) COG Working Group and Steering Committee Updates**
 - a. Trail Development Working Group – *Kelly Scocco, Working Group Chair*
 - i. Regional Trail Vision Updates – *Melinda Vonstein, MORPC*
 - ii. Trail Development Working Group 2024 Meeting Dates
 - b. Trail Towns Working Group - *Kari Kauffman, Working Group Co-Chair*
 - i. Working Group Update
 - ii. Outdoor Trails Pass – *Jessie Sampson, MORPC*
 - c. COG Board Project Updates – *Melinda Vonstein, MORPC*
 - i. COG Wayfinding Strategy
 - ii. COG Mapping Natural Assets
 - iii. COG Detours and Reroutes Guidelines
- 4) Other Business – Board Members**
- 5) Closing – Mike Andrako, Board Chair**

William Murdock, AICP
Executive Director

Chris Amorose Groomes
Interim Chair

Michelle Crandall
Interim Vice Chair

Ben Kessler
Interim Secretary



Central Ohio Greenways Board Meeting

January 24, 2024



MID-OHIO REGIONAL
MORPC
PLANNING COMMISSION

WELCOME CENTRAL OHIO GREENWAYS BOARD MEMBERS



- Sarah DeMeo, Ohio Hispanic Coalition
- Kim Shields, City of Grove City
- Zach Sunderland, COTA
- Olivia Toth, Visit Knox County
- Mara Villaseca, OSU Ph.D. Candidate



MORPC

COG BOARD MEMBERS



COG BOARD LEADERSHIP

Mike Andrako, *Board Chair*, Franklin County Engineers Office

Laura Ball, *Trail Towns Working Group Co-Chair*, City of Westerville

Kari Kauffman, *Trail Towns Working Group Co-Chair*, Experience Columbus

Kelly Scocco, *Trail Development Working Group Chair*, City of Columbus

- Kacey Brankamp
Capital Crossroads &
Discovery Special Improvements District
- Sarah DeMeo
Ohio Hispanic Coalition
- Jody Dzuranin
Ohio to Erie Trail
- Bertie Fields
Black Girls Do Bike
- Bill Habig
Granville Township
- Beth Hugh
KORDA
- Adrienne Joly
City Of New Albany
- Dan Kaderly
Metro Parks
- Tamisha Matus
Union County
- Angela Mitchell
Black Women in Nature
- Alex Nouanesengsy
LCATS
- Eric Oberg
Rails to Trails Conservancy
- Andrew Overbeck
MKSK
- J.M. Rayburn
City of Dublin
- Letty Schamp
City of Hilliard
- Kim Shields
City of Grove City
- Zach Sunderland
COTA
- Olivia Toth
Visit Knox County
- Mara Villaseca
OSU Ph.D. Candidate
- Julie Walcoff
Toole Design
- Brad Westall
City of Columbus
Recreation and Parks



MORPC

2024 COG WORKING GROUPS & STEERING COMMITTEES



Trail Development
Working Group

Trail Towns
Working Group

Mapping Natural Assets
Steering Committee

Trail Detour and Closures
Steering Committee



MORPC

MORPC UPDATES



MID-OHIO REGIONAL
MORPC
PLANNING COMMISSION

Legislative Update



MID-OHIO REGIONAL
MORPC
PLANNING COMMISSION

LEGISLATIVE UPDATE

Kyle Probert – Public Policy Coordinator



- Capital Budget & OTSCIF
 - Separate timelines a possibility
 - Senate Deadline April 8th
 - OTSCIF bill may move like a budget
- Federal Budget Negotiations Ongoing
 - FY 25 coming fast



LEGISLATIVE UPDATE

Kyle Probert – Public Policy Coordinator



- ODOT Systemic Safety Funding (January 31)
- Safe Routes to School (March 1)
- ODNR Trail Grants (April 17)
 - Clean Ohio Trail Fund
 - Recreational Trails Program
- Safe Streets and Roads for All (SS4A) (Opening in February)



CORPO Dedicated Funds

CORPO Dedicated Funds Program

- CORPO is seeking funding applications
- CORPO has close to \$1,000,000 in funds still available during the two-year cycle
 - Part of the biennial transportation budget (SFY 2024-2025)
 - Suballocation of Surface Transportation Block Grant (STBG)
 - Funds can be used for **BOTH** capital and planning projects
- Applications for funding are due on **February 9, 2023, at 5 PM.**
- An online application form is available on the CORPO webpage (<https://www.morpc.org/committees/central-ohio-rural-planning-organization-corporo/>)

CORPO Dedicated Funds

Eligibility

- Eligible sponsors
 - Public agency
 - Non-public entities may indirectly sponsor
- Eligible roadways
 - Federal aid system
 - Bridge on any road
- Eligible costs
 - All phases
 - Require 20% local match

CORPO Dedicated Funds

Eligibility

- Eligible Project Types

- Bicycle Lanes
- Bridge Maintenance / Replacement
- Interchange Modification
- Intersection Modification
- Minor Widening
- Multi-Use Paths
- Planning Activity
- Preventive Maintenance
- Program Administration
- Reconstruction
- Resurfacing
- Sidewalks
- Street-scape Improvements
- Traffic Signals
- Transit Capital Expansion
- Transit Capital Maintenance
- Transit Service Expansion
- Travel Demand Management

CORPO Dedicated Funds

Schedule

| Date | Milestone |
|-----------|---|
| 11-6-2023 | CORPO Re-Adopts CORPO Dedicated-Funds Policy ✓ |
| 1-8-2024 | Two-year funding cycle application period opens ✓ |
| 1-10-2024 | CORPO hosts an Applicant Workshop from 2:30 p.m. to 3:30 p.m. ✓ |
| 2-9-2024 | Applications must be completed online by 5 p.m. ← |
| 2-16-2024 | Staff notifies sponsors of any errors and omissions on the application. |
| 3-8-2024 | CORPO Staff emails CORPO Funds Selection Committee an overview of applications received, and the results of the application evaluations |
| 3-13-2024 | CORPO Funds Selection Committee meets to make recommendations for the public comment period. |
| 3-15-2024 | Staff publishes draft list of selected projects and opens public comment period. |
| 4-15-2024 | Close of public comment period |
| 5-6-2024 | CORPO Funds Selection Committee makes final recommendations of fund awards to CORPO Committee |
| 5-6-2024 | CORPO Committee meets to approve funding commitments. |

CORPO Dedicated Funds

CORPO Dedicated Funds Program

- CORPO Web Page
 - <https://www.morpc.org/committees/central-ohio-rural-planning-organization-corpo/>

Mary Turner

Senior Planner, CORPO

Mid-Ohio Regional Planning Commission

P: 614-233-4138 **E:** mturner@morpc.org

SFY 2024-2025 Second Application Round

CORPO will open a second application round for the remaining dedicated funds for the SY 2024-2025 two-year funding cycle. Starting on January 8th, 2024, CORPO will seek funding applications for transportation projects and programs from eligible local public agencies located within CORPO's member counties.

These funds may be used for construction, expansion, reconstruction, preliminary engineering, right of way or preservation of roads and bridges on any public road; capital costs for public transit and bus terminals; bicycle and pedestrian facilities; and other transportation-related activities. Please reference the updated CORPO 2024-2025 Policies for Managing CORPO Funds document in the links below.

Application Link

https://morpc.formstack.com/forms/corpo_funding_application

Virtual Applicant Workshop

A virtual, public workshop on the CORPO Dedicated Funds application and selection process will be held on Wednesday, January 10th from 2:30 to 3:30 PM. At the time of the workshop, [join at this link](#).

POLICIES FOR MANAGING CORPO DEDICATED FUNDS

FIRST ROUND OF PROJECTS USING CORPO-DEDICATED FUNDING FOR SFY 2024 AND 2025

2024 - 2050 METROPOLITAN TRANSPORTATION PLAN UPDATE

Jon Heider



MID-OHIO REGIONAL
MORPC
PLANNING COMMISSION

WHY IS THE MTP IMPORTANT?

- Central Ohio is growing
 - Demographics are changing
 - Development is changing
 - Demands on the transportation system are changing
- Transportation projects must be on MTP to be eligible for federal funding
 - Formula & Discretionary (BIL)
 - Guides the work of MORPC and regional and local planning partners



By guiding investment in transportation and mobility infrastructure and services in Central Ohio, the MTP identifies strategies to advance the following six goals:



Create sustainable neighborhoods to improve all residents' quality of life.



Increase regional collaboration and employ innovative transportation solutions to maximize the return on public expenditures.



Position Central Ohio to attract and retain economic opportunity to prosper as a region and compete globally.



Provide transportation and mobility options to benefit the health, safety, and welfare of all people.



Protect natural resources and mitigate infrastructure vulnerabilities to maintain a healthy ecosystem and community.



Reduce per capita energy consumption and promote alternative fuel resources to increase affordability and resilience of regional energy supplies.

DRAFT PROJECTS

- Transit project priorities have been identified by LinkUS team
- Web map of all draft projects will be available during February public comment period.
 - Will include all projects identified in COG Vision.

Identified Corridors: Construction by 2050

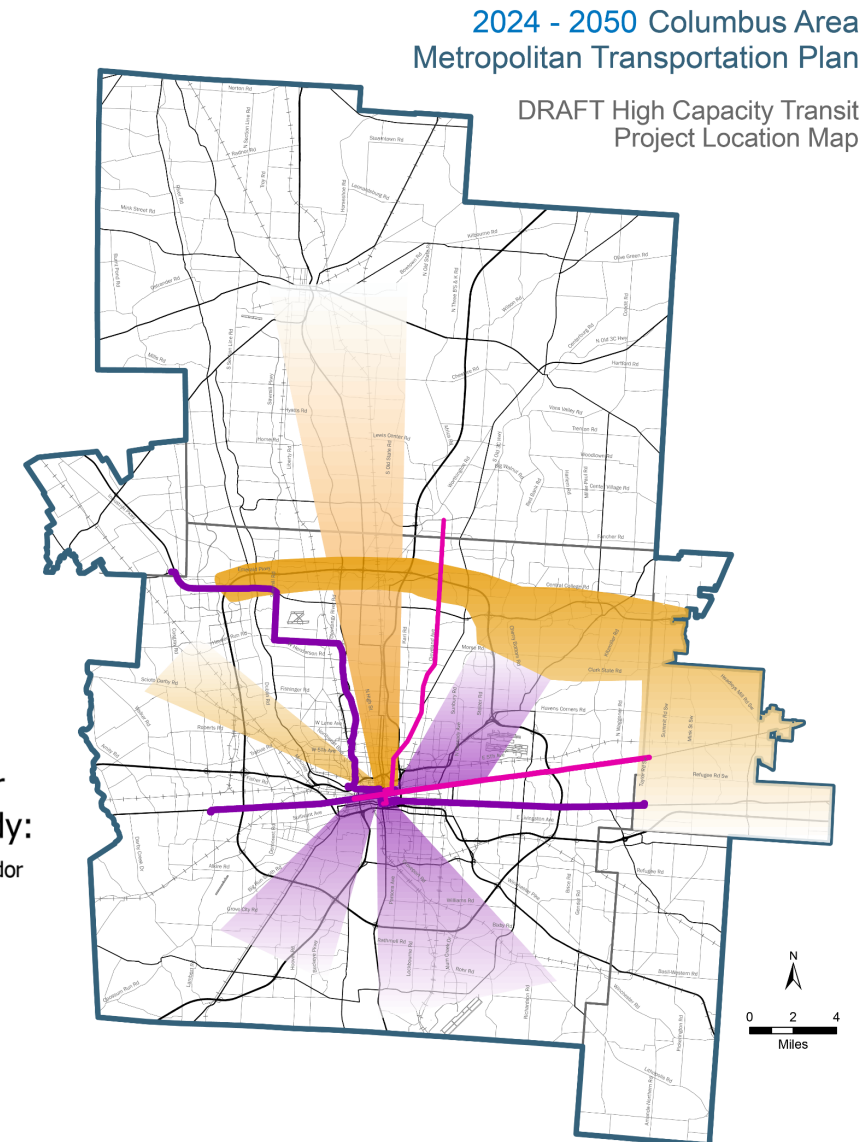
- Bus Rapid Transit Corridors
- Northeast High Capacity Transit Corridor*
- Southeast High Capacity Transit Corridor*^
- Southwest High Capacity Transit Corridor*^
- Other Premium Transit Improvements

*Mode and route alignment to be identified by separate Alternatives Analysis

^One Corridor to be constructed by 2050, to be identified by separate Alternatives Analysis

Corridors for Further Study:

- Study Corridor



Active Transportation Update



MID-OHIO REGIONAL
MORPC
PLANNING COMMISSION

LinkUS UPDATE



MID-OHIO REGIONAL
MORPC
PLANNING COMMISSION

DATA DAY 2024 REGISTRATION OPEN

Wednesday, February 7th, 2024 | 9:00 a.m. - 4:00 p.m.

Ohio University Dublin Integrated Education Center | 6805 Bobcat Way | Dublin, OH 43016



**TO REGISTER SCAN QR CODE OR VISIT
morpc.org/event/data-day**



DATA DAY
VENTURING TOGETHER INTO THE UNKNOWN

SPONSORSHIP OPPORTUNITIES ARE AVAILABLE

For more details about sponsorship opportunities, contact:
Amanda McElDowney | amceldowney@morpc.org





CONNECTING COMMUNITIES

REGISTER NOW

State of the Region 2024

Friday, March 15, 2024

The Hilton Columbus Downtown

11:00 A.M. – 1:00 P.M.



Trail Development Working Group



MID-OHIO REGIONAL
MORPC
PLANNING COMMISSION

TRAIL DEVELOPMENT WORKING GROUP 2024



GOALS

- 1) Maintain the Regional Trail Vision
 - Trails in the “Intel Region”
 - Regional Trails and Active Transportation Collaboration Meetings
 - Expand Vision to MORPC’s 15 County Region
- 2) Support the Trails Detours and Closures Steering Committee
- 3) Advance the “COG Wayfinding Strategy”
- 4) Support Funding and Project Development

MEETING DATES

- Feb 15: 9:30 – 10:30
- April 18: 9:30 - 10:30
- June 20: 9:30 - 10:30
- August 15: 9:30 – 10:30
- October 17: 9:30 – 10:30
- December 19: 9:30 – 10:30



MORPC

Regional Trail Vision Update Recommendations



MID-OHIO REGIONAL
MORPC
PLANNING COMMISSION

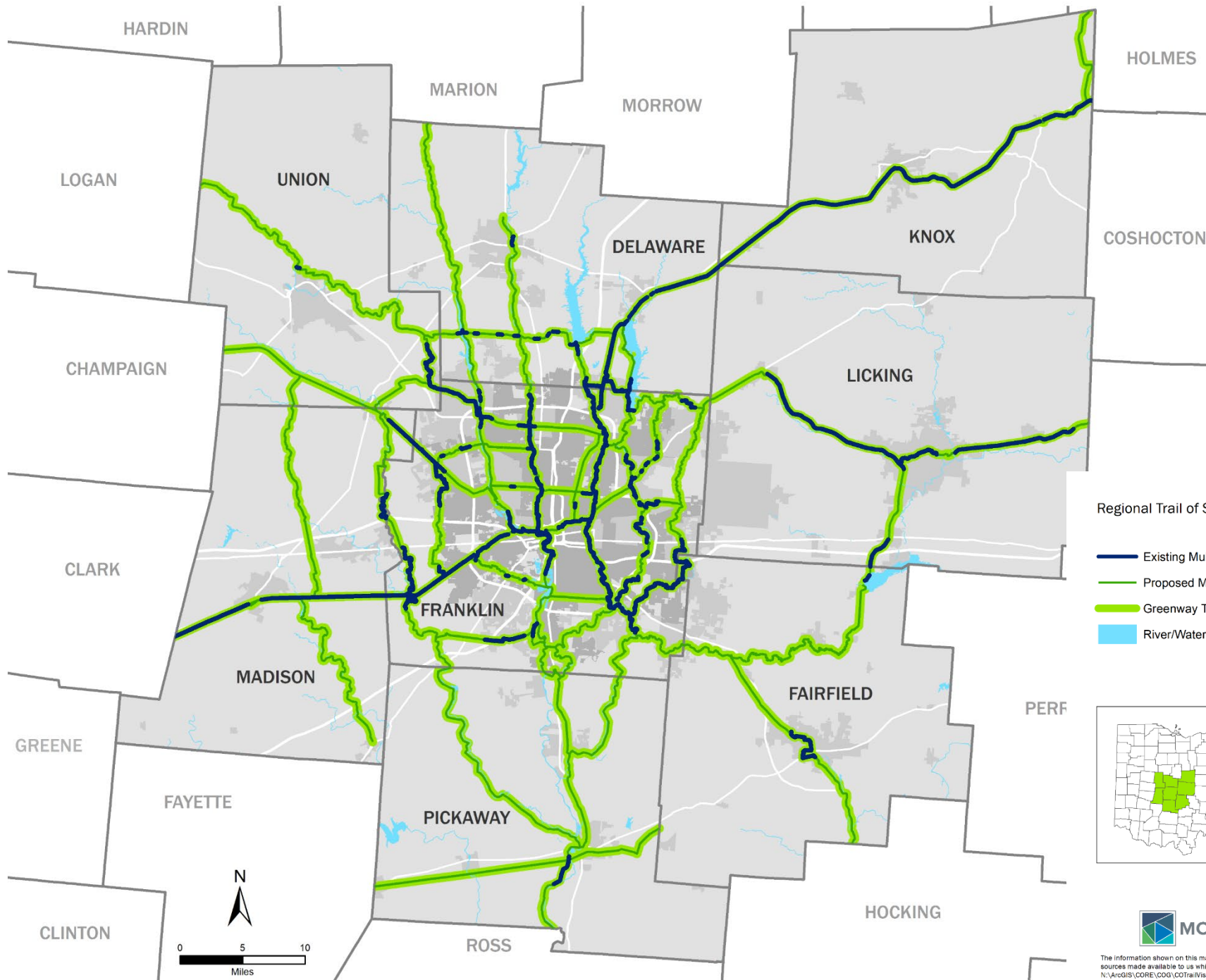


MORPC

Regional Trail Vision

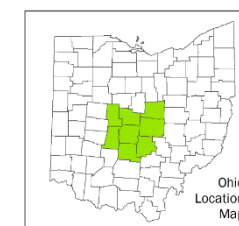
500+ Proposed Trail
Miles

230+ Existing Trail
Miles



Regional Trail of Significance

- Existing Multi-use Path
- Proposed Multi-use Path
- Greenway Trail Corridor
- River/Water



The information shown on this map is compiled from various sources made available to us which we believe to be reliable.
N:\ArcGIS\CORE\COG\COTrailVision_ppt.mxd
2/8/2022

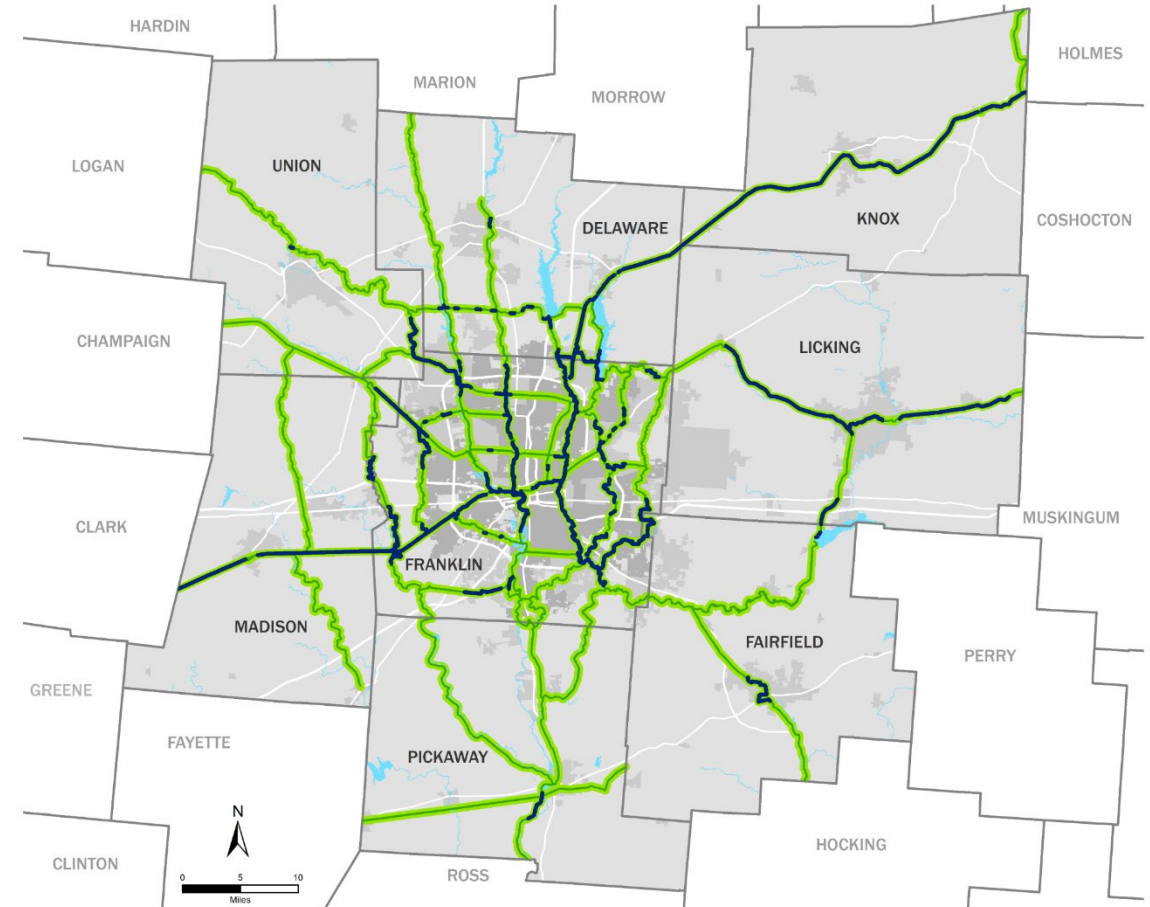


REGIONAL TRAIL VISION UPDATES



MORPC

- > The **Regional Trail Vision Map** is a network of 700+ existing and proposed Trails of Regional Significance that spans 7 counties in Central Ohio. The Regional Trail Vision Map was originally adopted in 2018 by the COG Board and MORPC's commission.
- - The Regional Trail Vision Map may be updated annually. Candidate Trails of Regional Significance must be recommended to the board by the COG Trail Development Working Group during a COG Board Meeting. The COG Board may choose to adopt an updated Regional Trail Vision Map if the adopted update adheres to the definitions as described in this document.



REGIONAL TRAIL VISION UPDATES

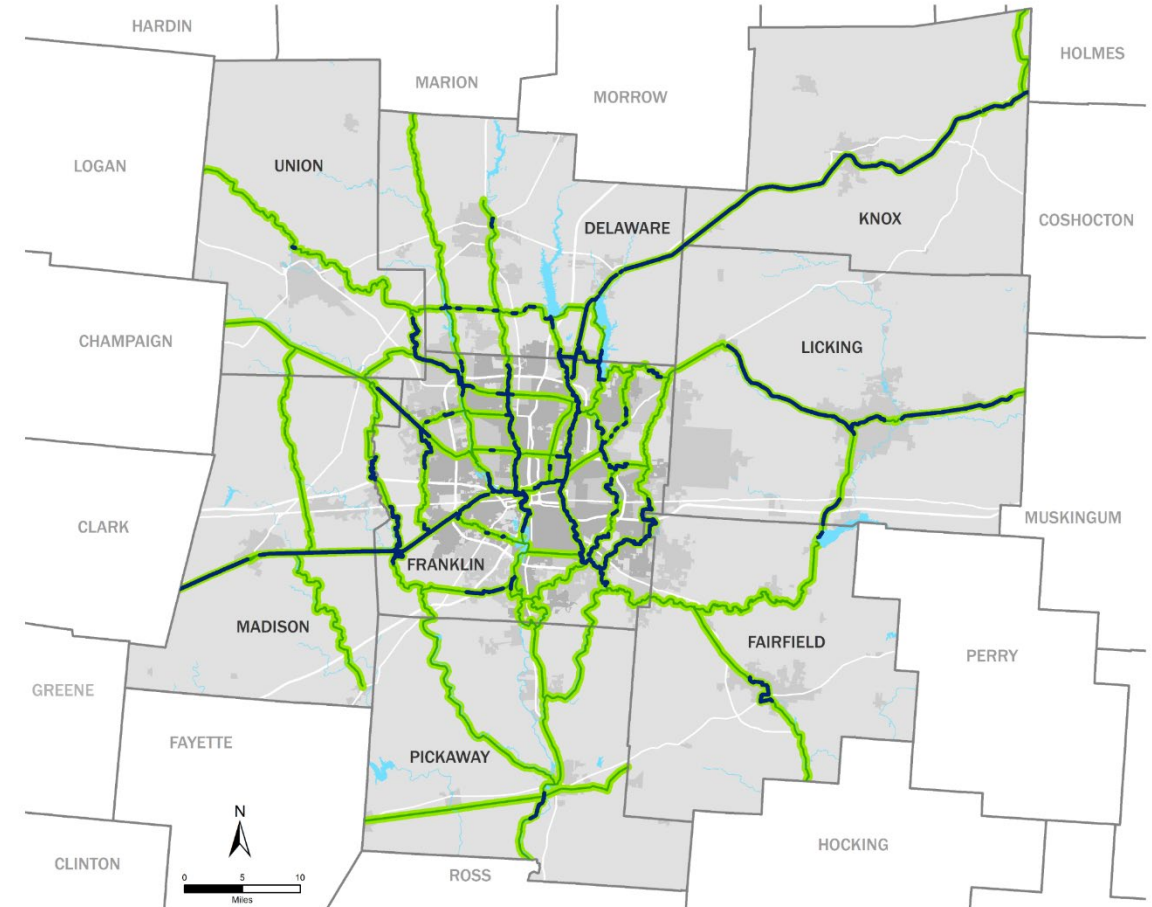


MORPC

- > **A Trail of Regional Significance** is a primary trail, predominantly off-street, that is multi-jurisdictional and connects people to major destination points. These trails have a well maintained, improved surface and should prioritize comfort and safety for trail users. In locations where Trails of Regional Significance intersect or conflict with vehicular traffic, the trail should be emphasized as highly as practicable.

Landscaping and buffering should be incorporated into the design of these trails.

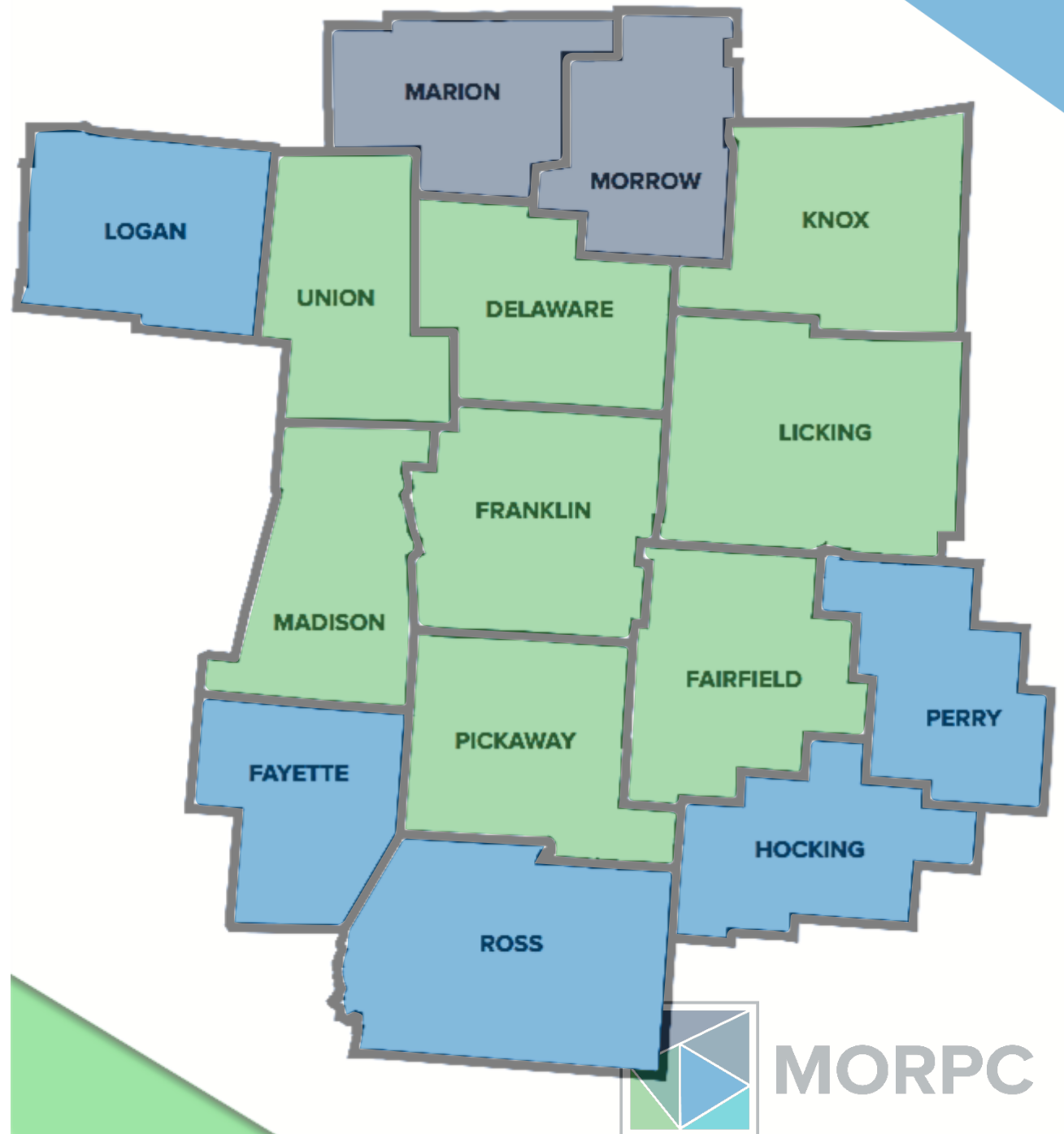
Access to amenities, such as restrooms, drinking fountains, and parking, should be provided periodically. Wayfinding, snow & ice removal, maintenance, and 24/7 access of Trails of Regional Significance are critical to ensure that reliable and equitable access is provided to all users.



MORPC 15 County Area

Proposal:

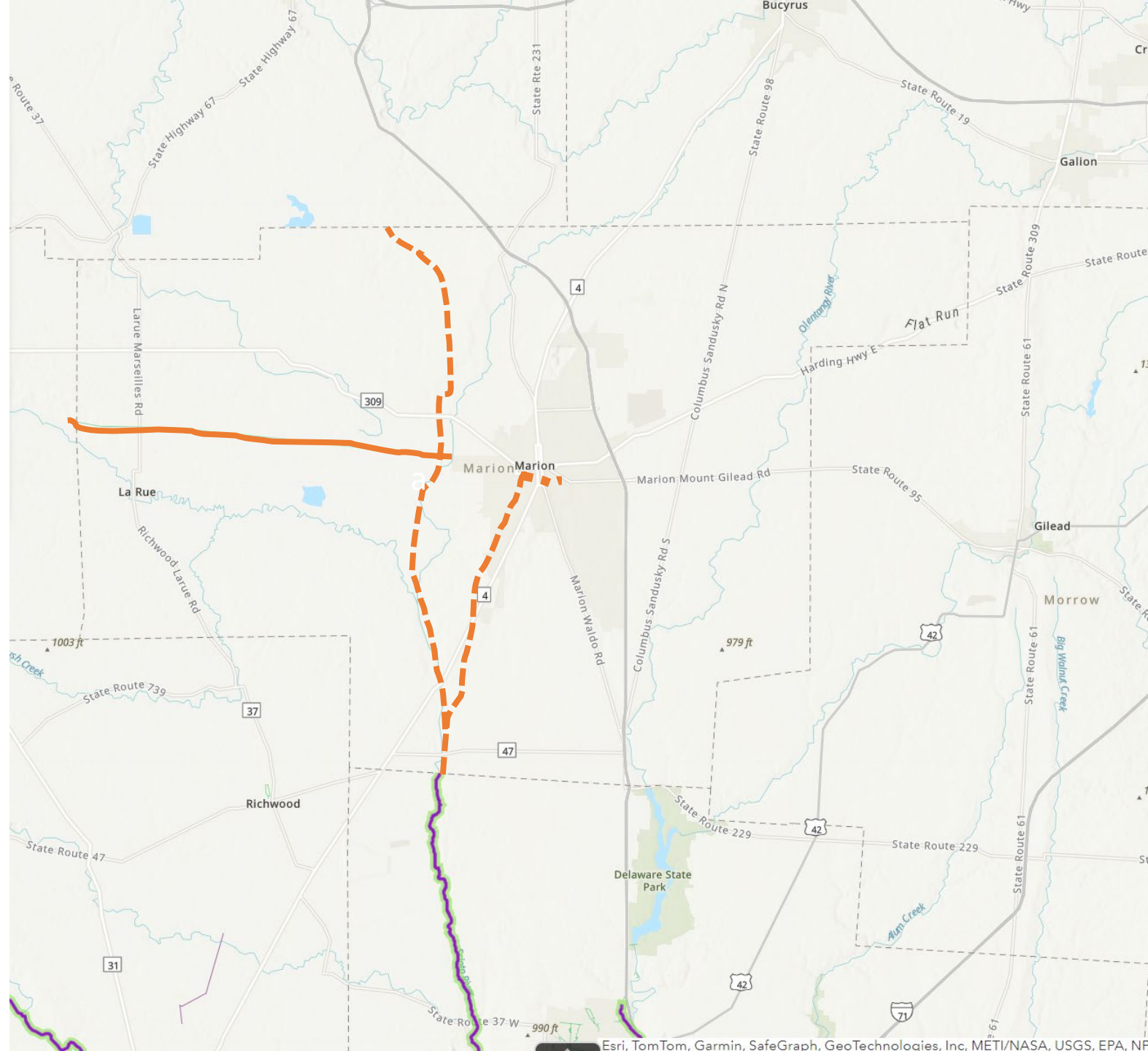
- Expand COG Vision to all 15 Counties in MORPC's service area.
- CORPO Counties will be encouraged to work through CORPO committees to recommend annual updates to the Trail Development Working Group
- MORPC Staff will reach out to Counties in 2024 to request trail plans/engage in planning efforts.



MORPC

Marion County

- Existing 12 Mile Trail: Tall Grass Trail
- Proposed Trails connecting Prospect to Marion at the County Line.
- Proposals informed by the Marion County Active Transportation Plan.



Rocky Fork – New Albany

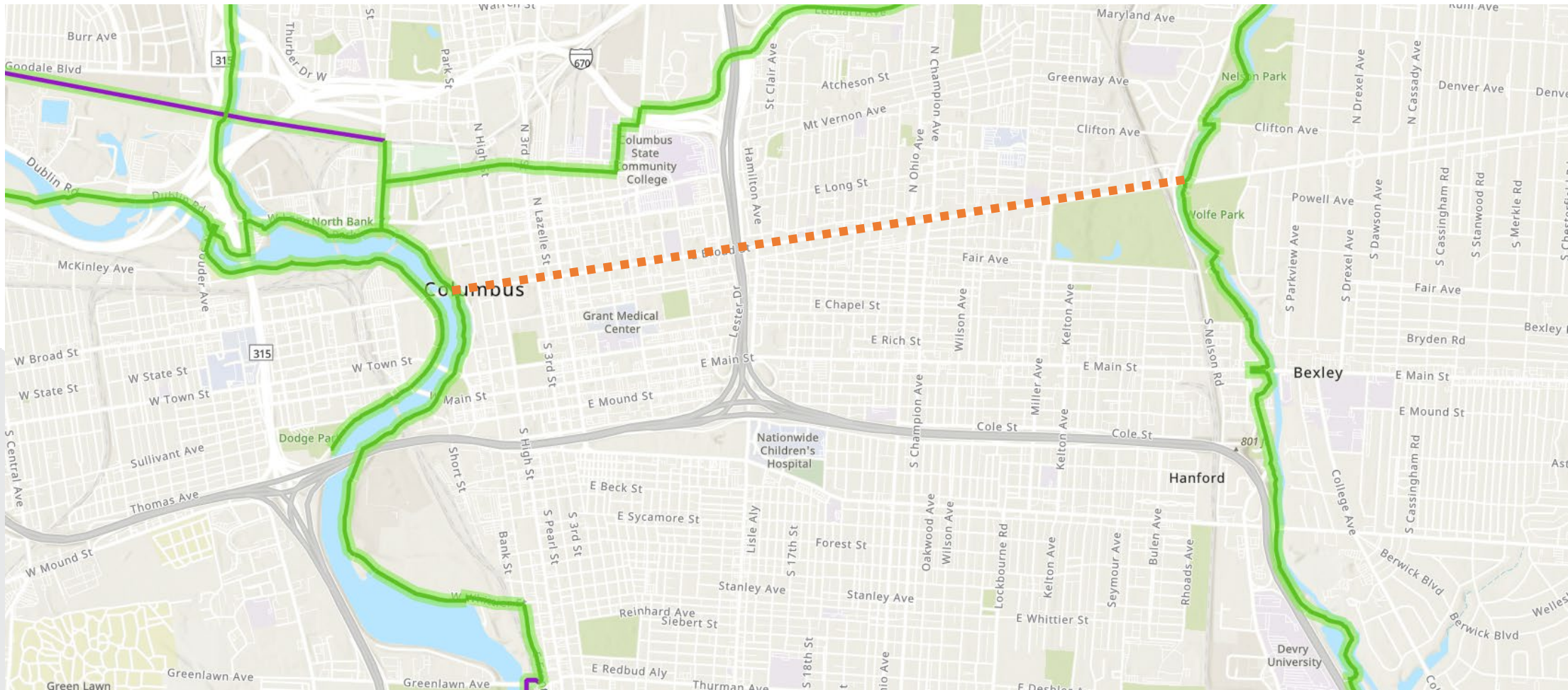
- Proposal: Replace proposed alignment with the existing alignment of the new trail on the east side of the river.



Capital Trail – City of Columbus

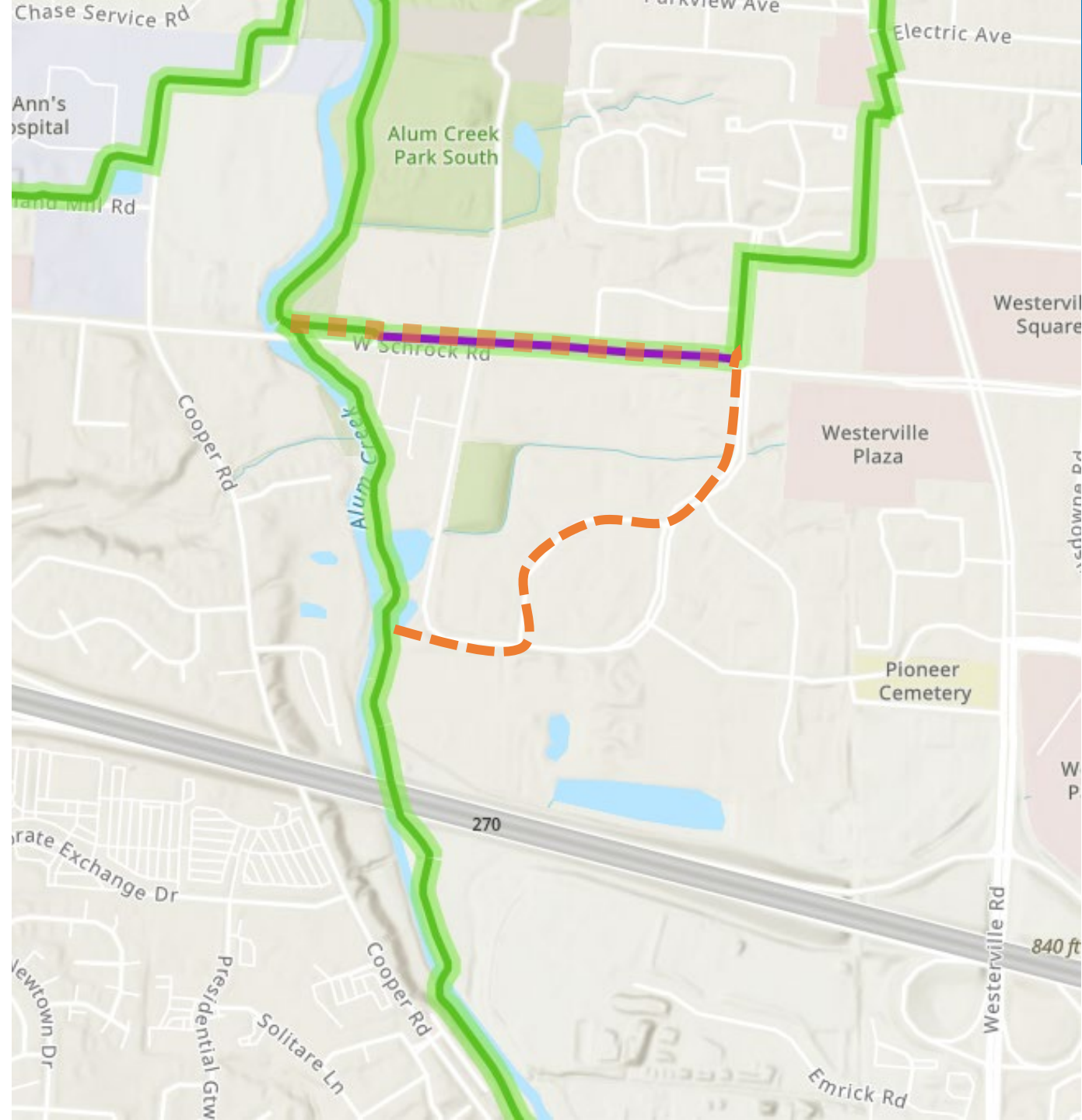
Proposal: Add Proposed Urban Greenway along Broad Street from Scioto to Alum Creek

SS4A - Demonstration on Broad East of 70.



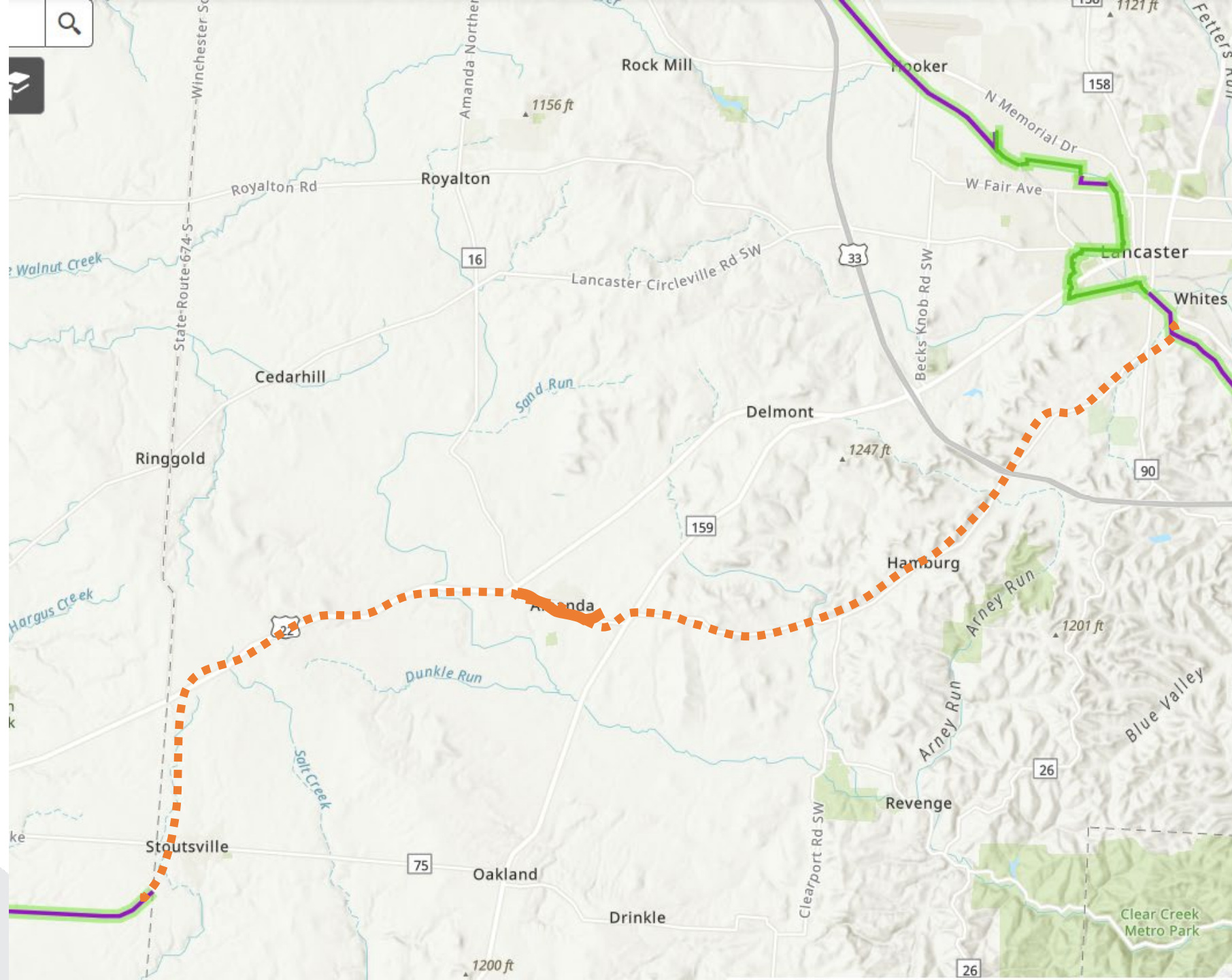
Westerville OTET

- Realign the Ohio to Erie Trail to follow Brooksedge Plaza and Brooksedge Blvd instead of Schrock Rd



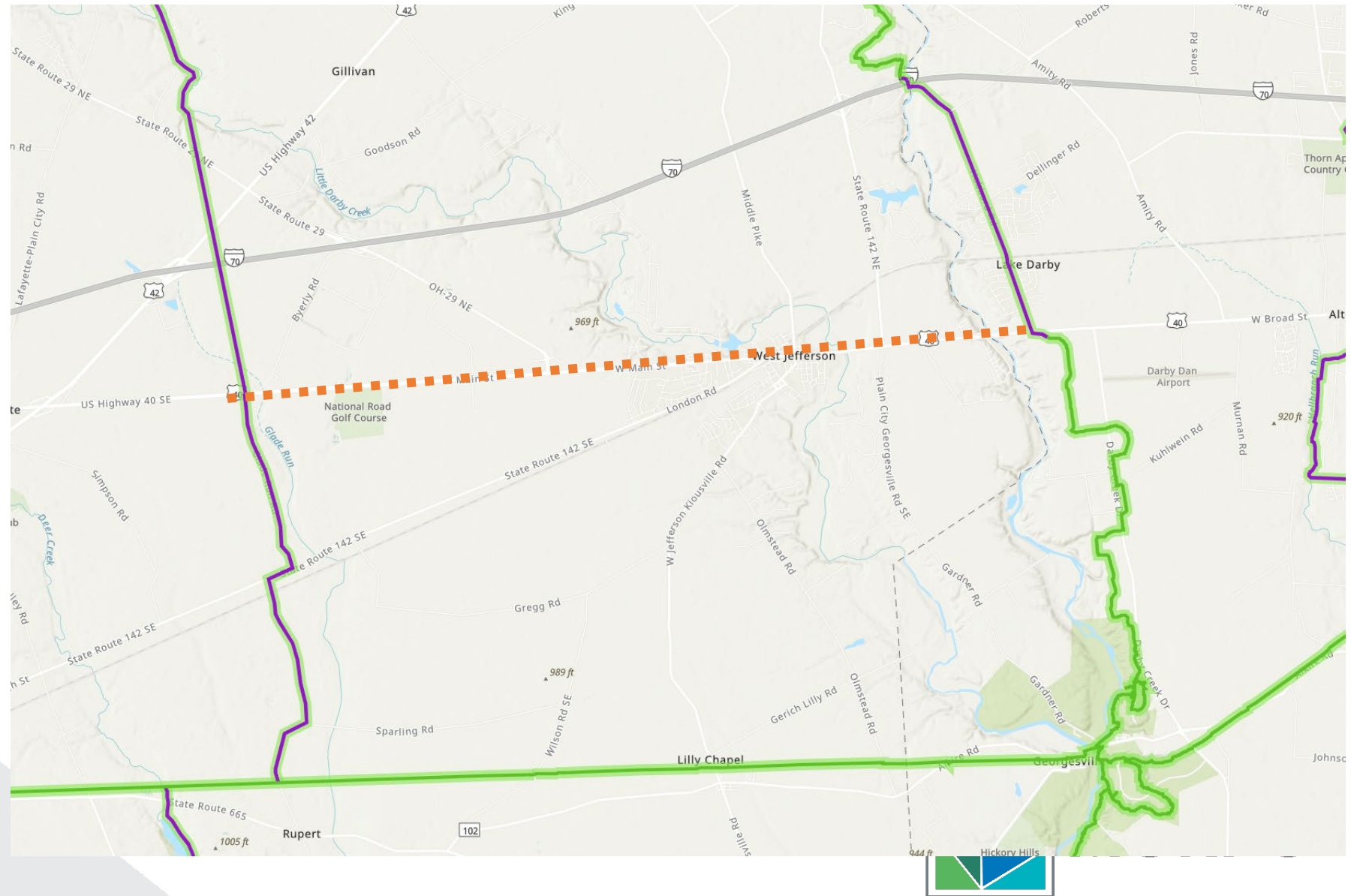
Connector Lancaster – Pickaway

- Add proposed alignment from Lancaster to Stoutsville through Amanda
- Alignment informed by Fairfield County Active Transportation Plan
- Existing in Amanda



West Jefferson - Darby

- Add proposed Alignment to/from Darby through West Jefferson.



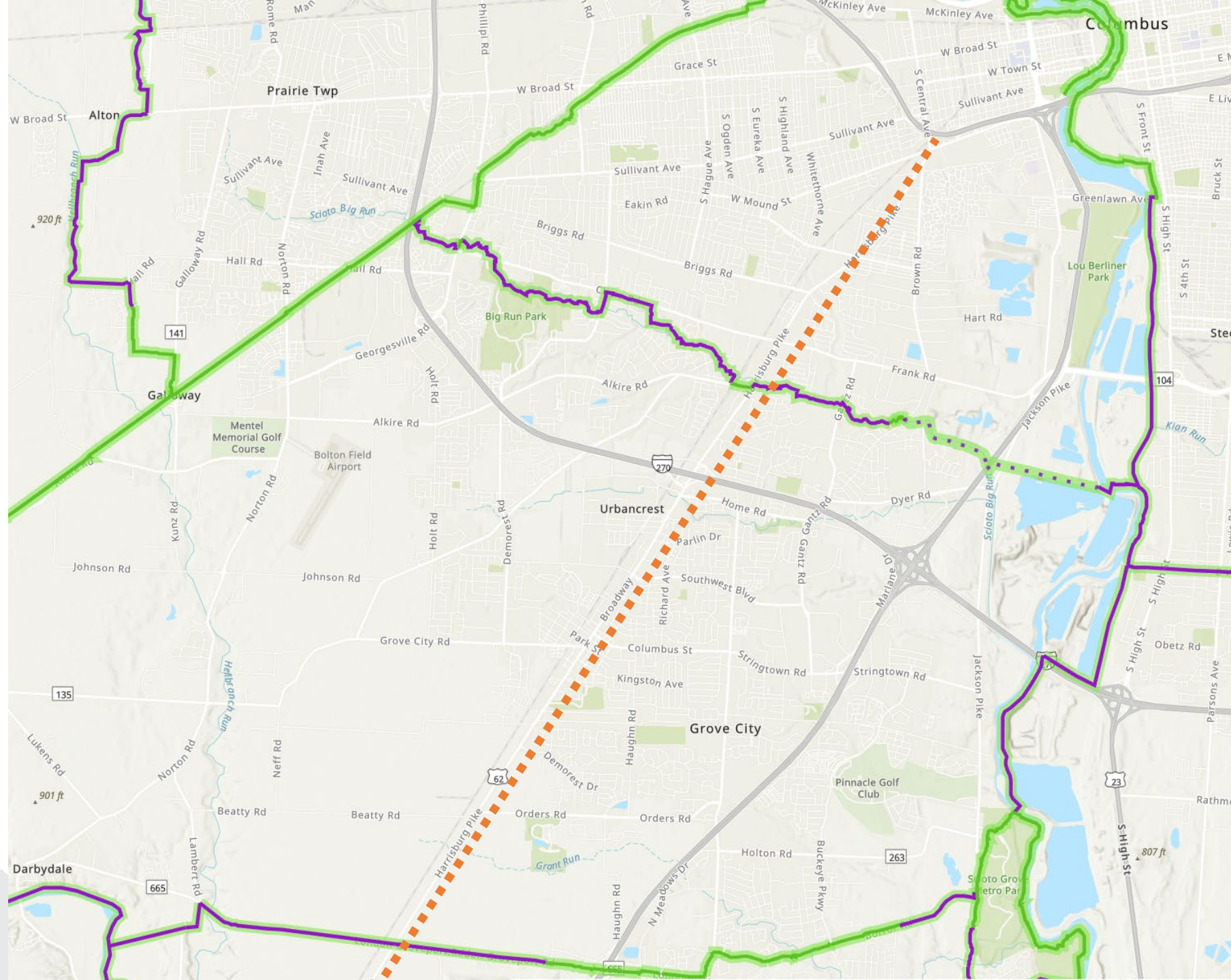
Alignments to Consider



MID-OHIO REGIONAL
MORPC
PLANNING COMMISSION

US 62

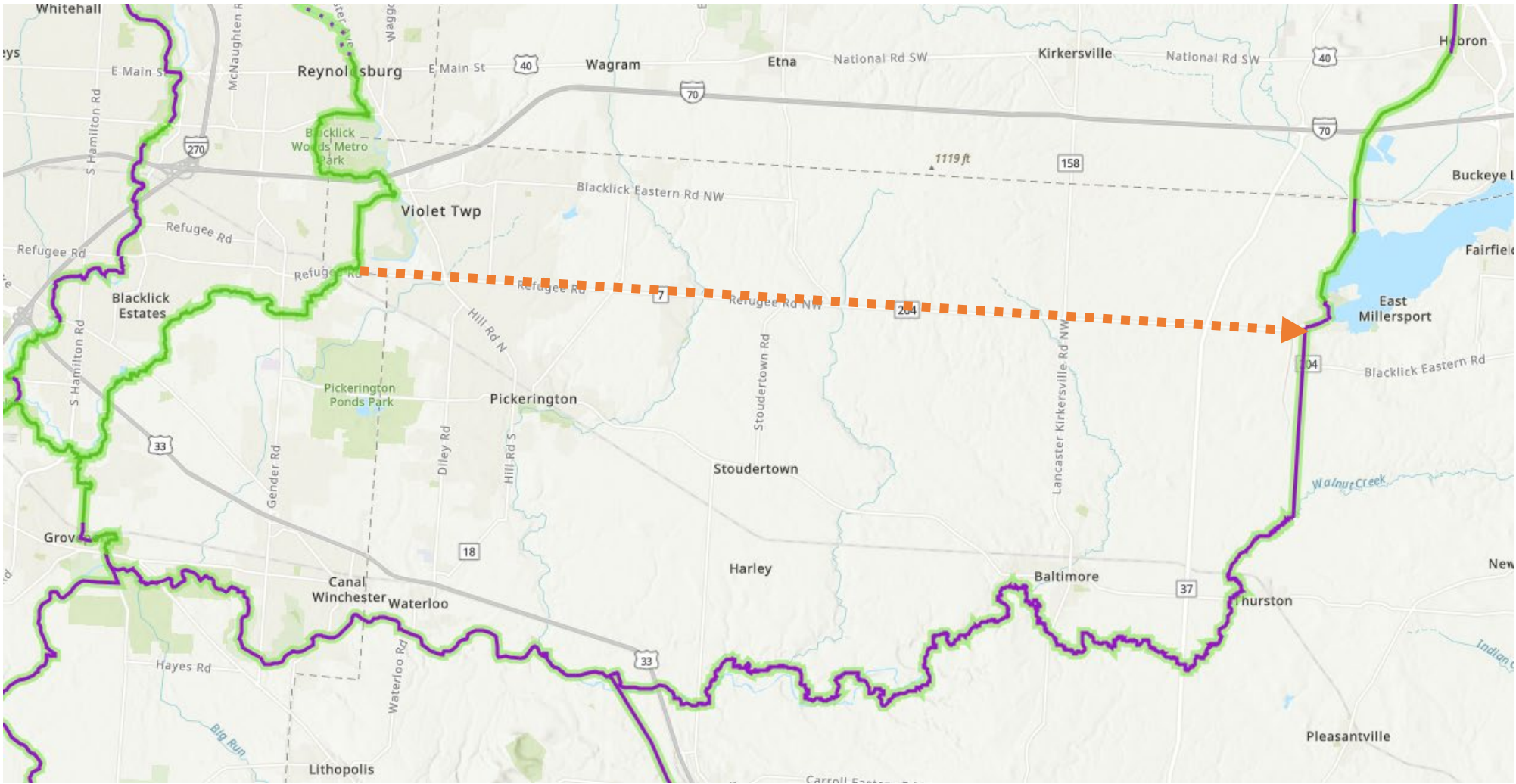
- Consideration for COG and Active Transportation
- Rail Corridor
- Alignment "to keep in mind"



NW Fairfield County



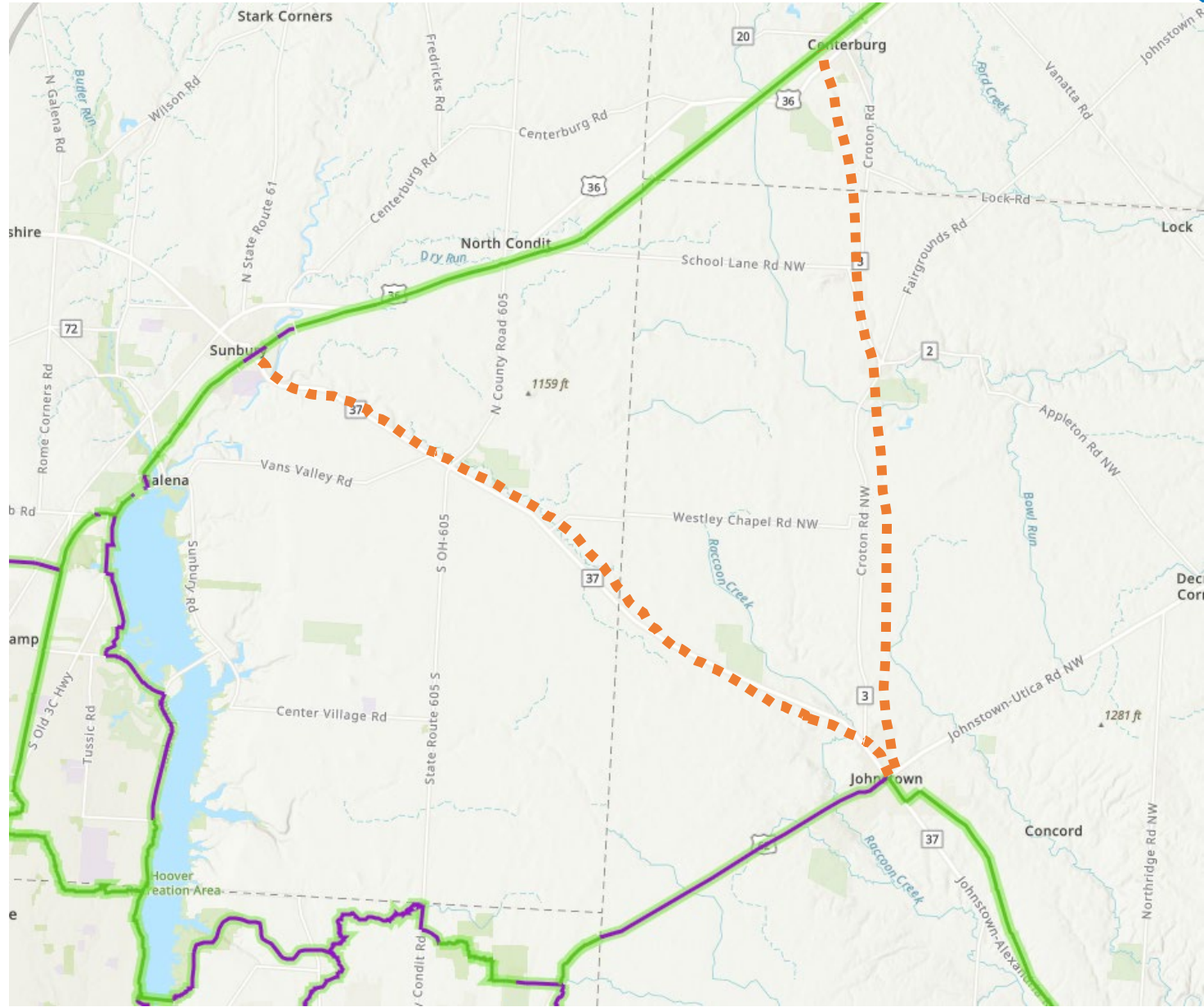
MORPC



Trails in the “Intel” Region

Ideas from Subregion Meetings:

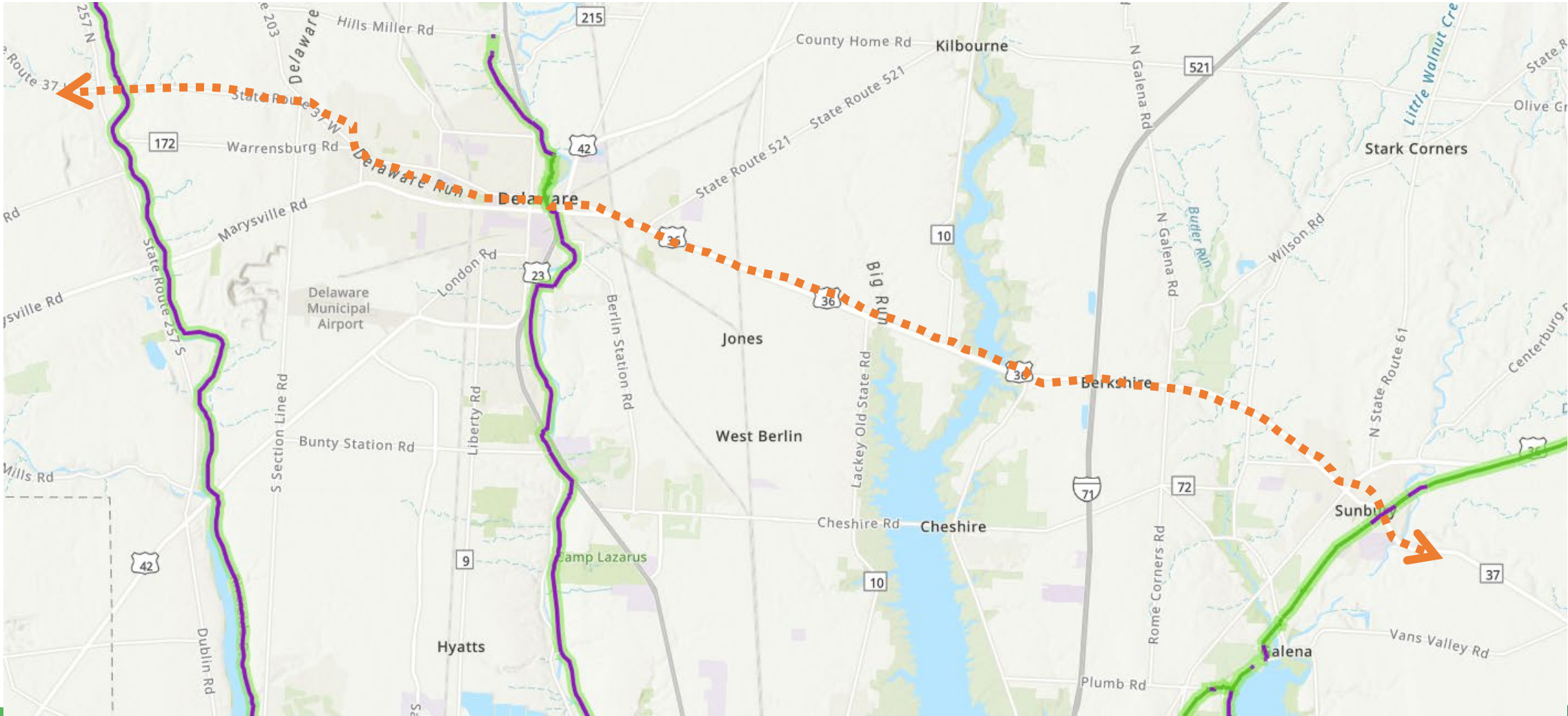
- Continuation of 36/37 trail from Delaware – through Berlin Township (see next slide)
- Potential rail-trail between Centerburg and Johnstown – connect through Hartford



Delaware Run & 36/37 Connector



MORPC



Trail Towns Working Group



MID-OHIO REGIONAL
MORPC
PLANNING COMMISSION

TRAIL TOWNS WORKING GROUP



GOALS

- 1) Implement the “COG Trail Town Framework”
- 2) Advance the “COG Wayfinding Strategy”
- 3) Support the Outdoor Trails Pass Program
- 4) Support a COG Forum

MEETING DATES

- January 8: 10:00 – 11:00
- March 11: 10:00 – 11:00
- May 13: 10:00 – 11:00
- July 15: 10:00 – 11:00
- September 9: 10:00 – 11:00
- November 18: 10:00 – 11:00



MORPC



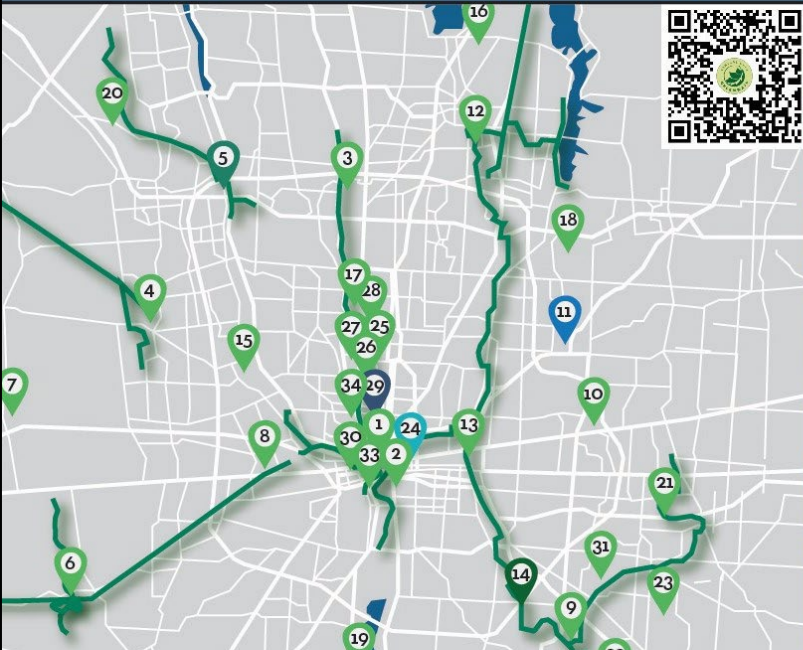
The Columbus Outdoor Trails Pass



MID-OHIO REGIONAL
MORPC
PLANNING COMMISSION


What is the Columbus Outdoor Trails Pass

Columbus Outdoor Trail Pass Destinations




Learn more at: www.experiencecolumbus.com/outdoortrails/


Three Creeks Metro Park




Indian Run Falls




Pricilla R. Tyson Cultural Arts Center



Creekside District



Saucy Brew Works





Locations:

1. Genoa Park
2. Bicentennial Park
3. Olentangy Parklands
4. Center Street Market
5. Indian Run Falls
6. Battelle Darby Creek Metro Park
7. Prairie Oaks Metro Park
8. Moovin and Groovin Mural
9. Blacklick Trail head (Cruiser Park)
10. Whitehall Community Park
11. Creekside District
12. Heritage Park
13. Wolfe Park
14. Three Creek Metro Park
15. Quarry Trails Metro Park
16. Alum Creek State Park
17. Park of Roses
18. Blanton Woods Metro Park
19. Scioto Grove Metro Park
20. Glacier Ridge Metro Park
21. Blacklick Woods Metro Park
22. Walnut Woods Metro Park
23. Pickerington Ponds Metro Park
24. Pricilla R. Tyson Cultural Arts Center
25. Understory
26. Tuttle Park
27. Olentangy River Wetland Research Park
28. Clinton-Como Park
29. Saucy Brew Works
30. The Vanderelli Room
31. Portman Park
32. Strongwater Food & Spirits
33. The Slingshot
34. Tunnel Guardian Mural

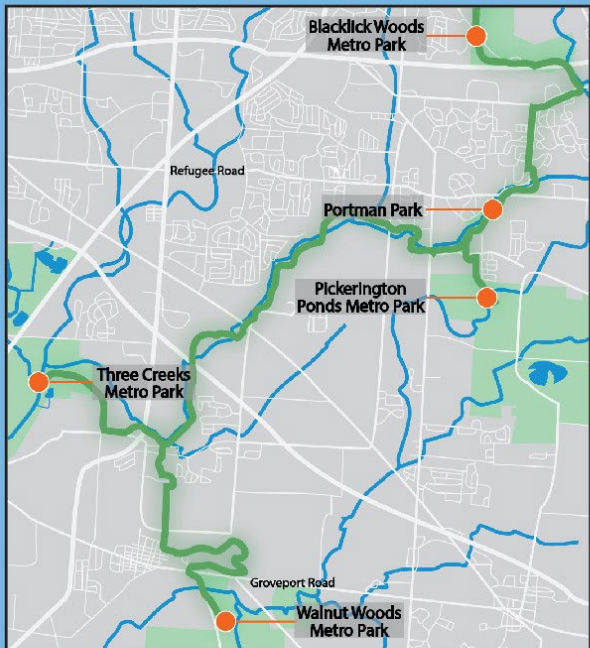
Locations Not Pictured: Richwood Lake Trail, Bald Eagles Nest, Heart of Ohio Centurion Trail, London Iron, Sunbury Hoover Scenic Trail, Kokosing Gap Trail, John Bright Covered Bridge, and Buckeye Lake

Columbus Outdoor Trail Pass Update: New Itineraries for Bike Trips around Central Ohio!



Fresh Air, Fine Art, and Fantastic Brews Itinerary

Central Ohio Scenic Park Tour

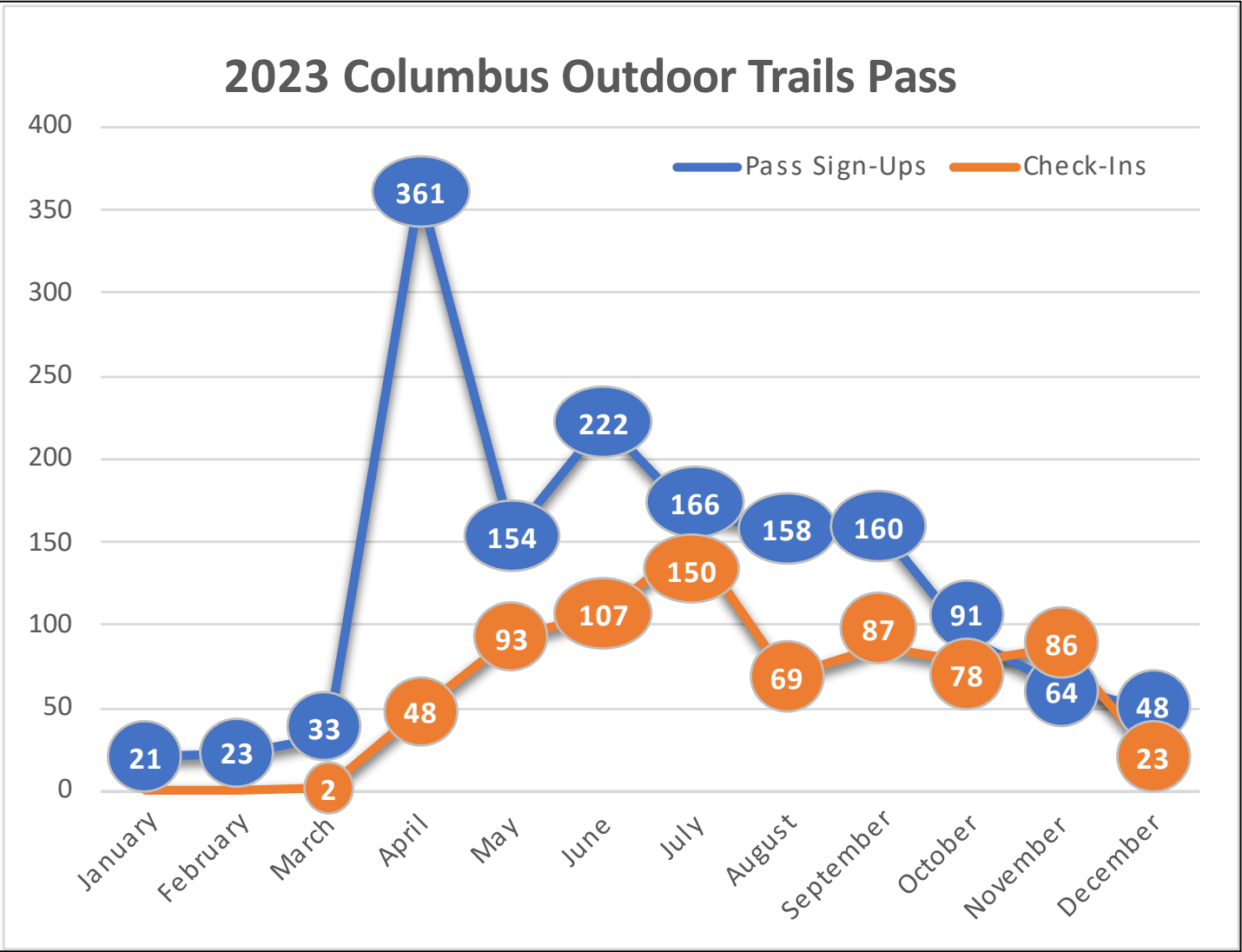


Learn more at: www.experiencecolumbus.com/outdoortrails/



Special thanks to Kari Kauffman and everyone at Experience Columbus for your support of this program!

2023 Recap: Columbus Outdoor Trails Pass



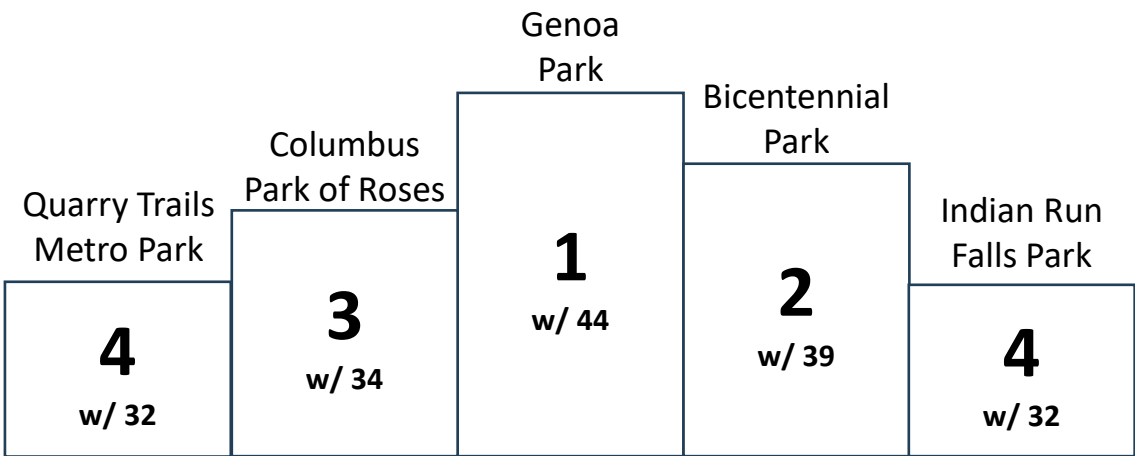
In 2023, the Columbus Outdoor Trails Pass recorded **1,501 sign-ups** and **743 check-ins**, indicating significant engagement with the program!

While in 2022, the Columbus Outdoor Trails Pass recorded **840 sign-ups** and **125 check-ins**.



2023 Recap: Columbus Outdoor Trails Pass

Top 5 Most Checked-in Destinations Among the 42 Featured on the Pass



2023 Destination Check-Ins (Ranked):

| | | | | | | | | | | | | | |
|----------------------------|--------------------------|-------------------------------|---------------------------------|---------------------------|--------------------------|--|--------------------------|----------------------------|-------------------------|------------------------------------|----------------------------------|-------------------------|--|
| Genoa Park | Bicentennial Park | Columbus Park of Roses | Indian Run Falls Park | Quarry Trails Metro Parks | Blendon Woods Metro Park | Pricilla R. Tyson Cultural Arts Center | Tuttle Park | Center Street Market | The Slingshot | Olentangy River Research Park | Clinton-Como Park | Prairie Oaks Metro Park | Creekside District |
| 44 | 39 | 34 | 32 | 32 | 31 | 30 | 26 | 25 | 24 | 23 | 22 | 22 | 20 |
| Strongwater Food & Spirits | The Vanderelli room | Understory | Battelle Darby Creek Metro Park | Heritage Park | Glacier Ridge Metro Park | Saucy Brew Work | Scioto Grove Metro Park | Blacklick Woods Metro Park | Three Creeks Metro Park | Wolfe Park | Tunnel Guardian Mural | Olentangy Parklands | Walnut Woods Metro Park |
| 20 | 20 | 20 | 19 | 19 | 17 | 17 | 17 | 16 | 16 | 15 | 14 | 13 | 13 |
| Alum Creek State Park | Movin' and Groovin Mural | Pickerington Ponds Metro Park | Portman Park | Sunbury | Bald Eagles Nests | Kokosing Gap Trail | Whitehall Community Park | Richwood Lake Trail | Buckeye Lake State Park | Heart of Ohio Trailhead Centerburg | John Bright No. 2 Covered Bridge | Blacklick Trail | London Iron at the Prairie Grass Trailhead |
| 12 | 12 | 10 | 9 | 9 | 7 | 7 | 7 | 6 | 5 | 5 | 5 | 4 | 4 |

Plans for 2024



MORPC

- New Community Driven Itineraries are in the process of being crafted for the 2024 Passport Relaunch.
 - Stay tuned for information on these exciting itineraries and destinations at the next board meeting!
 - If you have any destinations you feel like should be on the 2024 passport, please send me an email with that recommendation by 1/30!
- Replicate high engagement of the 2023 passport through extensive promotion on social media platform and events!
 - I encourage all board members to actively share and promote this information through their own channels, as they see fit!

THANK YOU!

Jessie Sampson (He/Him)

Central Ohio Greenways Intern

Mid-Ohio Regional Planning Commission

T: 614.233.4140

jsampson@morpc.org

111 Liberty Street, Suite 100

Columbus, OH 43215



MID-OHIO REGIONAL
MORPC
PLANNING COMMISSION



COG Board Project Updates



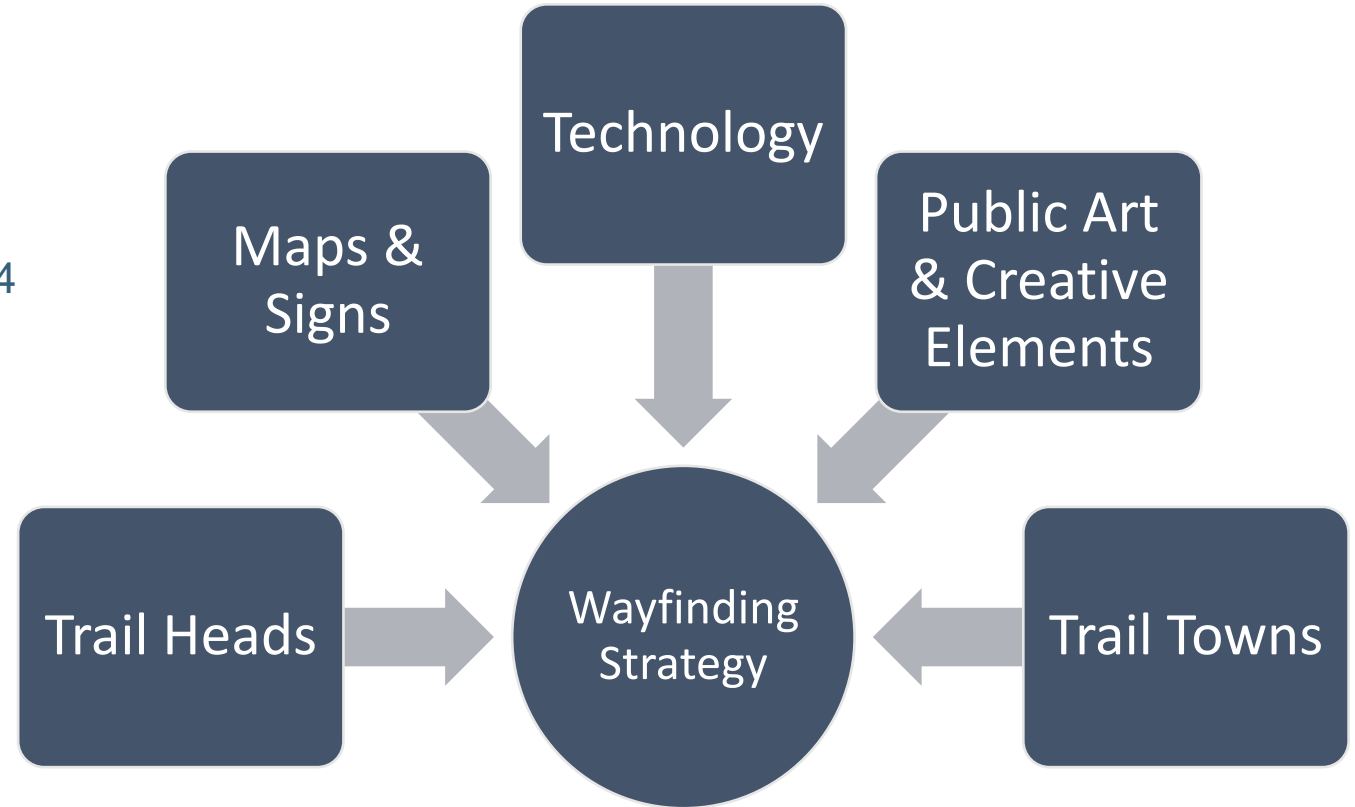
MID-OHIO REGIONAL
MORPC
PLANNING COMMISSION

COG WAYFINDING STRATEGY




Project Next Steps

- 1) Final Steering Committee Meeting was held in December 2023
- 2) MORPC Reviewing Final Draft
- 3) Project Completion Date: March 31, 2024



MORPC

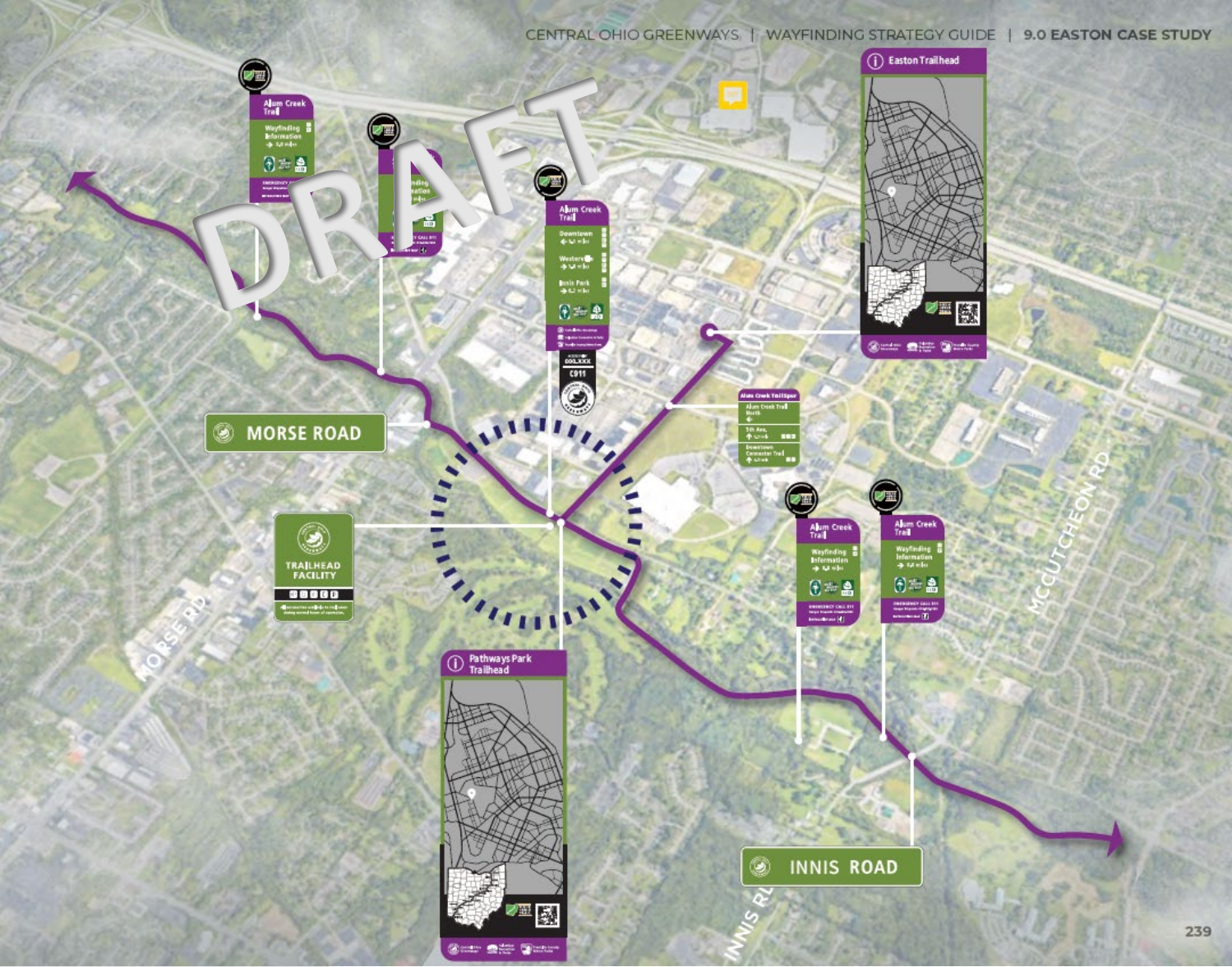
COG WAYFINDING STRATEGY

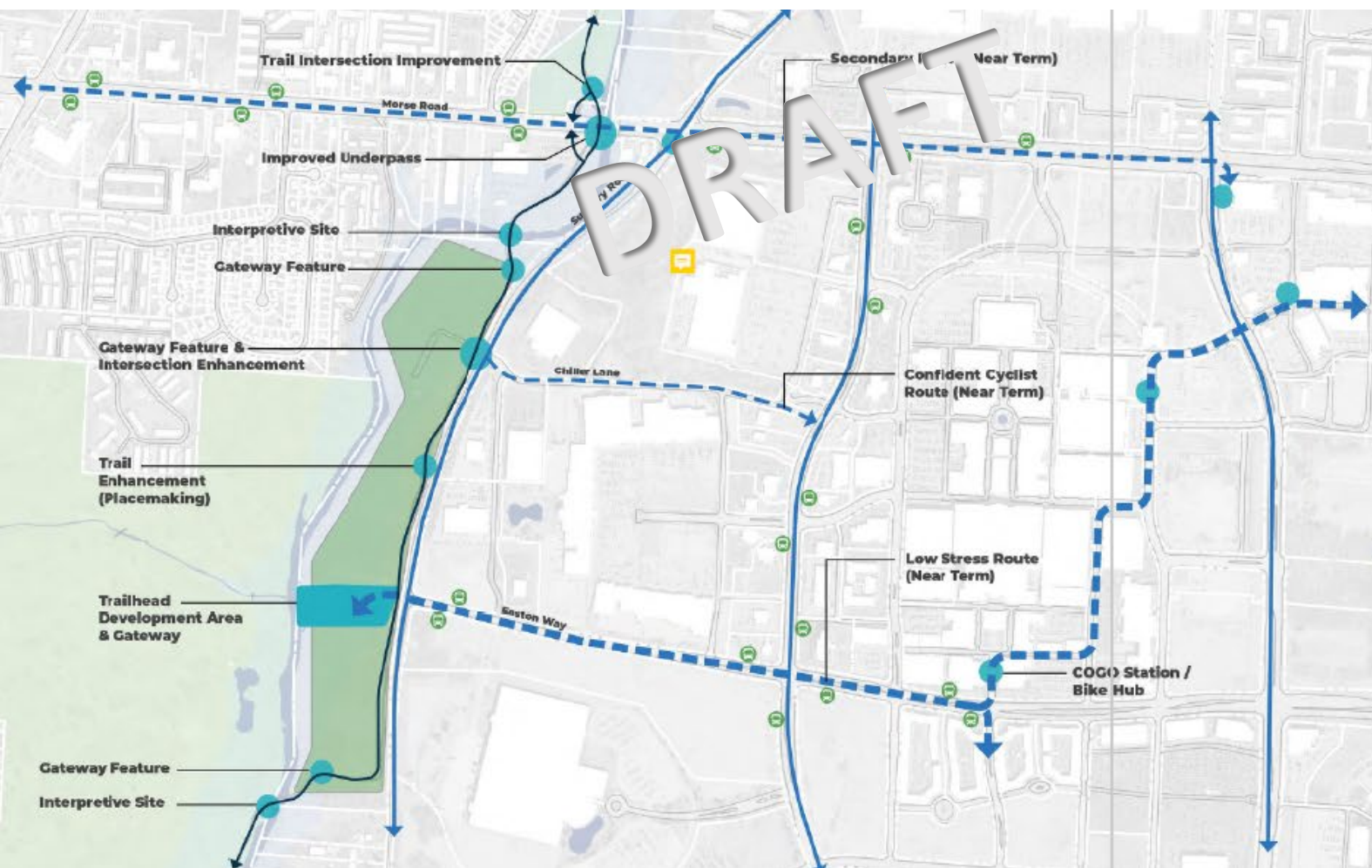



SIGN SYSTEMS ENCOUNTERED

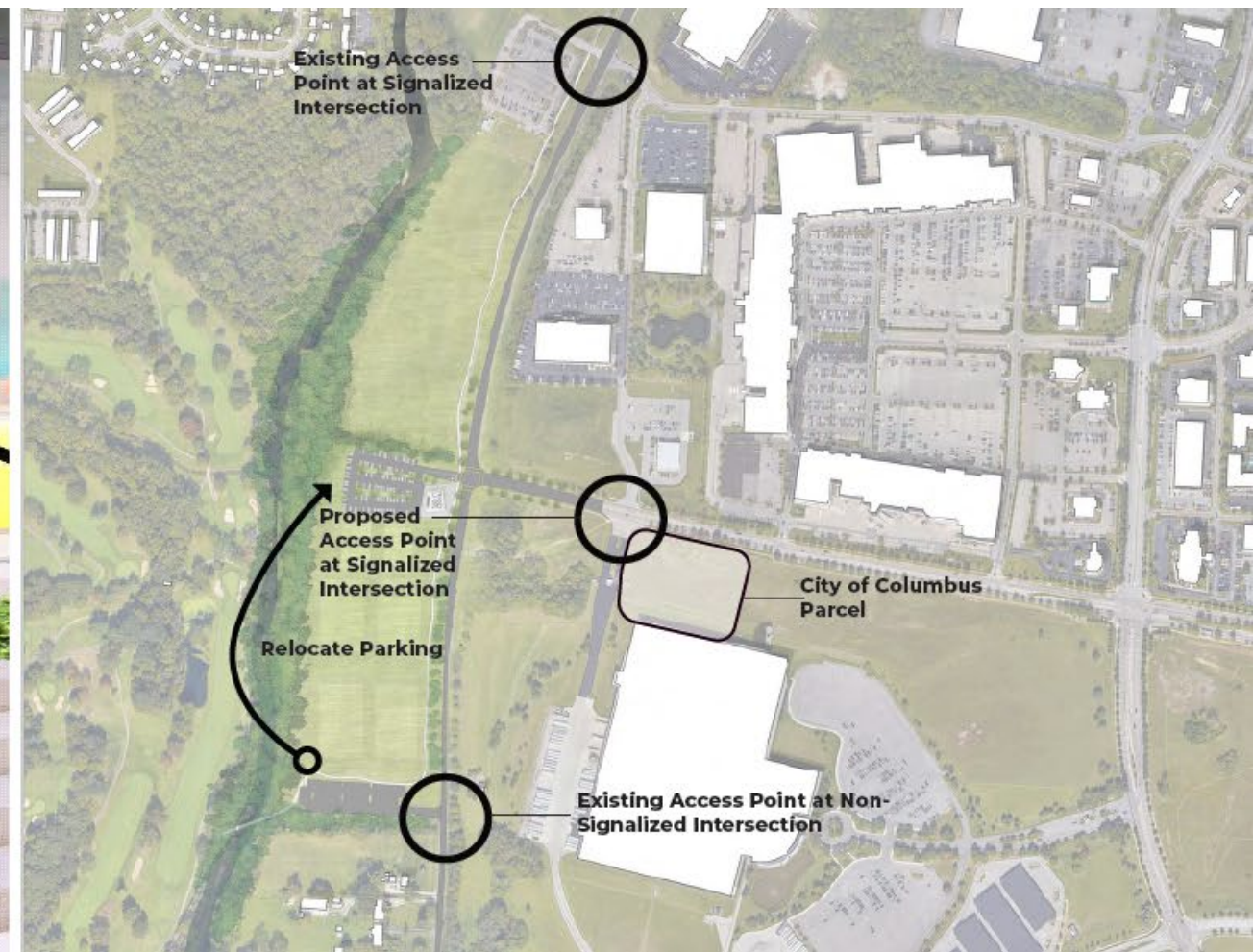



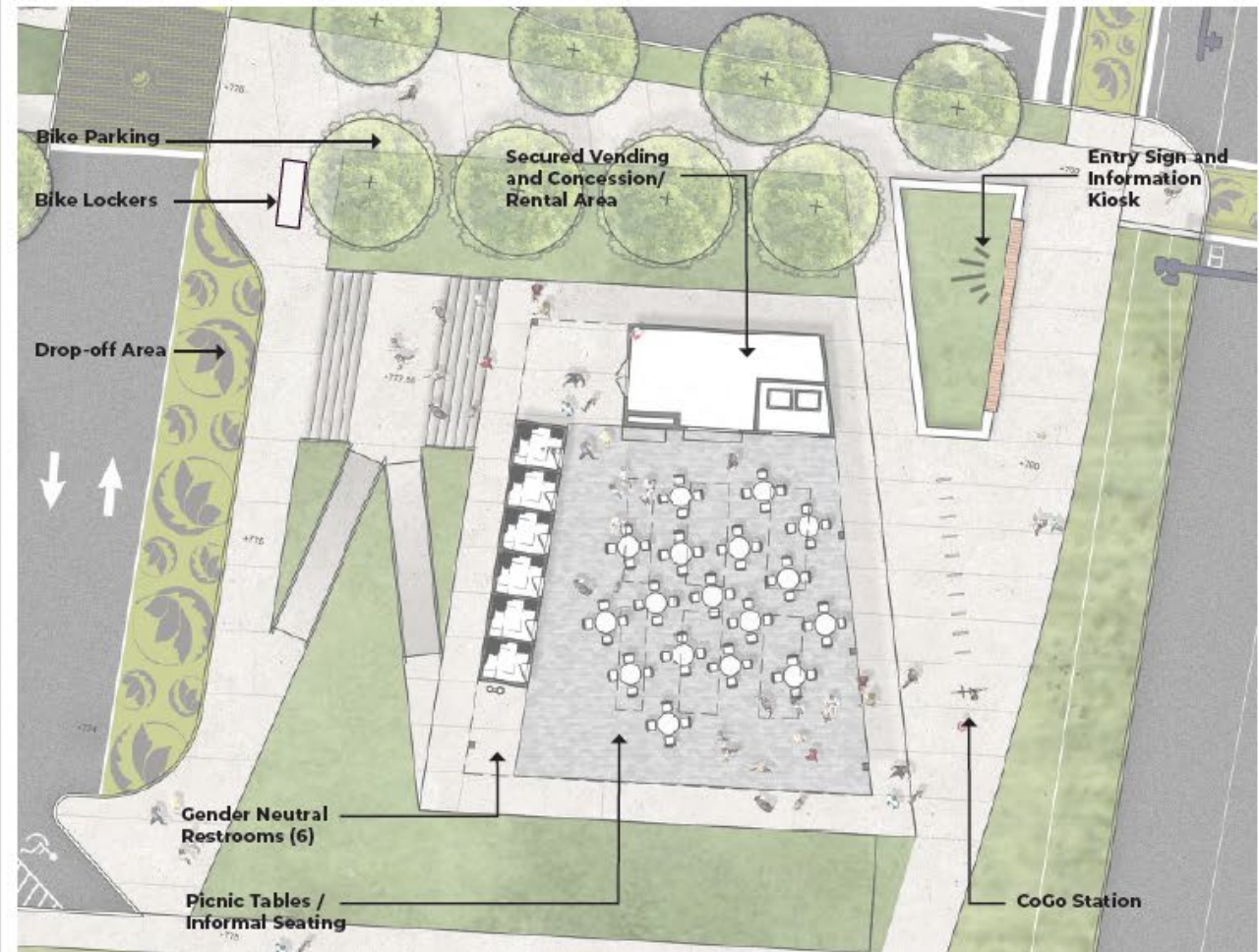
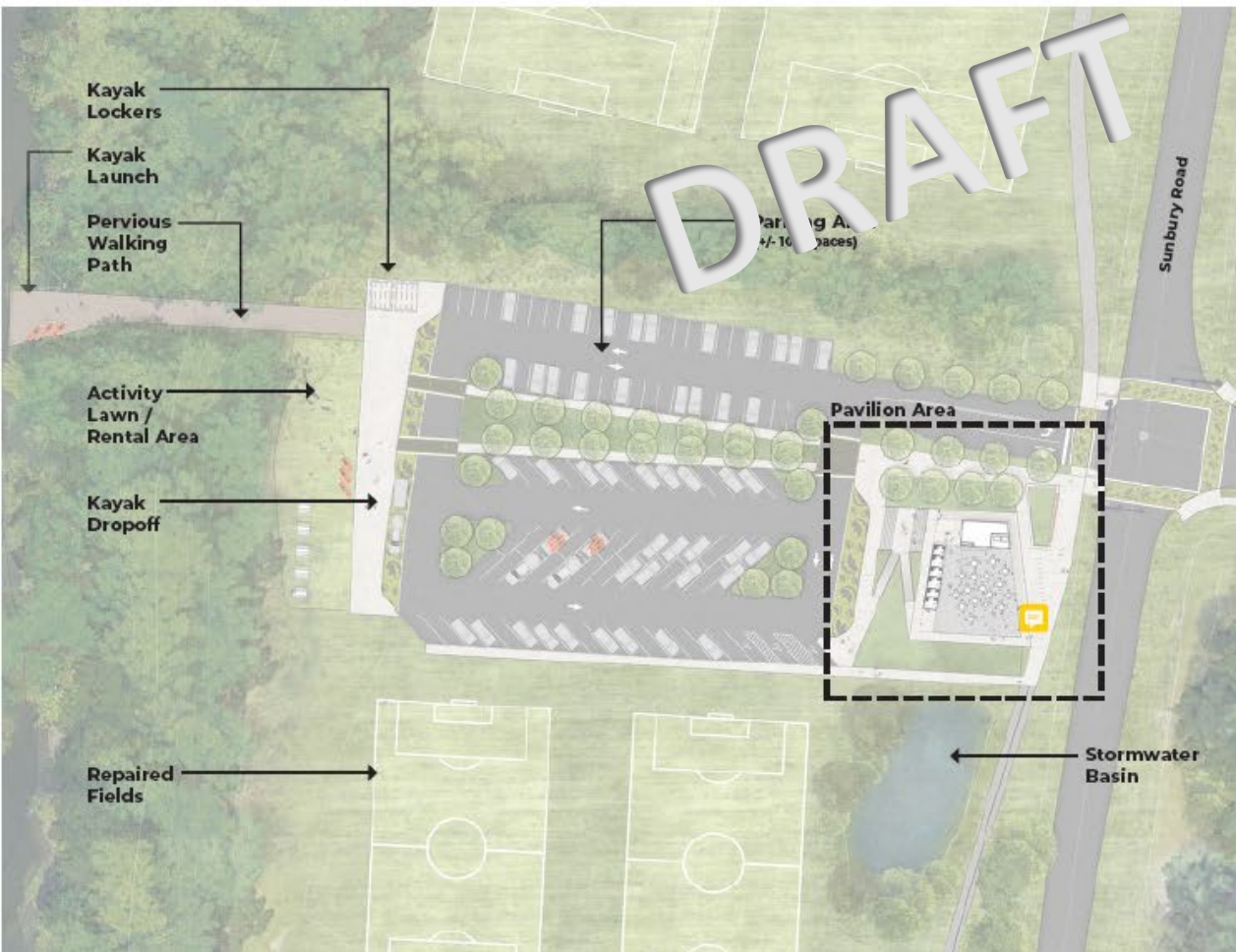
MORPC











A Premier Trailhead
Experience

DRAFT

PATHWAYS PARK

EASTON







High-Comfort Route to Easton

CONDITION 1



**Sidepath @ Police
Substation**

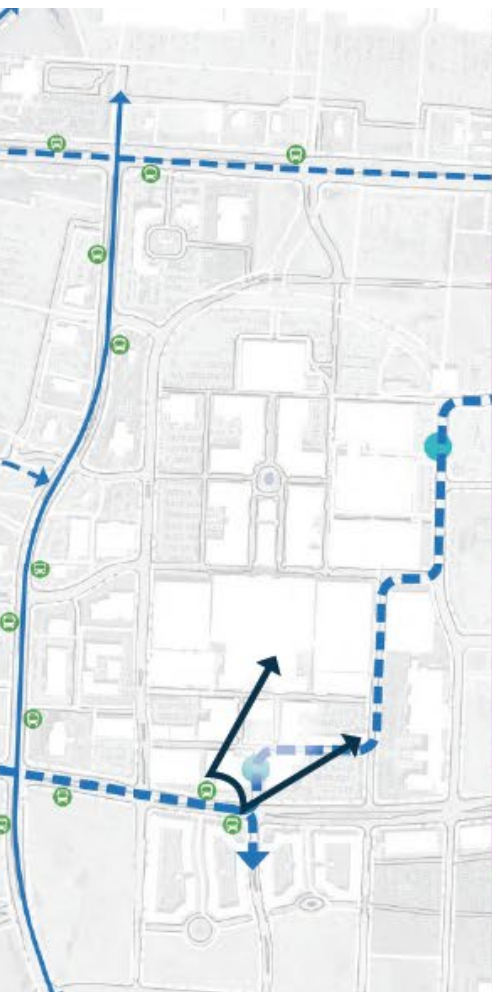
DRAFT

High-Comfort Route to Easton

CONDITION 2



**Protected Cycle
Track and Road Diet**



Placemaking Along Trail

DRAFT



Safe Intersections





North
Gateway

DRAFT



Trail Decision
Point




COG Detours and Closures Working Group



Project Next Steps

- 1) Identify a Steering Committee
Start meeting in spring 2024



MORPC

COG Mapping Natural Assets

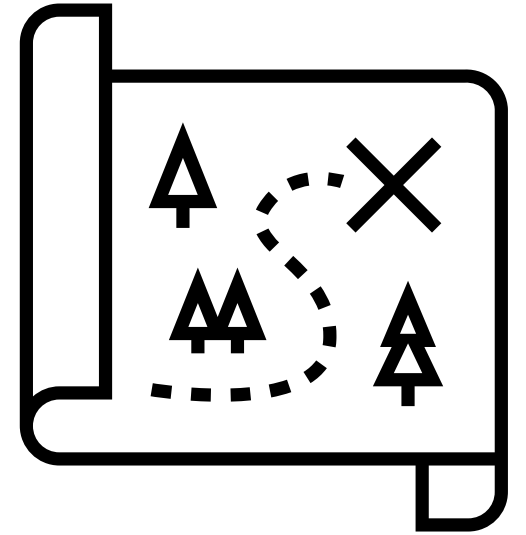



Project Next Steps

- 1) FSWCD – summarize environmental data
Spring and Summer 2024
- 2) MORPC – Analyze environmental and demographic data to produce a digital map and report

Summer and Fall 2024

***Project will be guided by a Steering Committee
Will meet monthly for 6 months



MORPC

Central Ohio Blueways Steering Committee

GOALS

- Big Walnut Creek Designation with ODNR
- Mapping updates
- Curated Routes

To participate in the steering committee
contact: **Jonathan Miller, jmiller@morpc.org**

MEETING DATES

- January 8: 10:00 – 11:00
- March 11: 10:00 – 11:00
- May 13: 10:00 – 11:00
- July 15: 10:00 – 11:00
- September 9: 10:00 – 11:00
- November 18: 10:00 – 11:00



MORPC

CENTRAL OHIO BLUEWAYS



DRAFT PARTNERSHIP AGREEMENTS

- *Outlines stakeholder communities and geographic scope*
- *Addresses Maintenance, Signage, Accessibility and Responsibilities*

ACCESS POINT DESIGN GUIDELINES (OSU EEDS CAPSTONE)

- *Parking*
 - Stormwater Management, Materials, Accessibility and Scale
- *Trail*
 - Materials, Surrounding Vegetation and Maintenance
- *Launch Points*
 - Materials, Access and Siting

WEBSITE UPDATES

- *Additional Informational Pages*
 - Safety Tips, Water Stewardship, Education, Boat Registration
- *Updated Mapping (In Progress)*



MORPC

MELINDA VONSTEIN, AICP

Central Ohio Greenways Program Manager
Mid-Ohio Regional Planning Commission

T: 614.233.4222

mvonstein@morpc.org

111 Liberty Street, Suite 100
Columbus, OH 43215



MID-OHIO REGIONAL
MORPC
PLANNING COMMISSION



Mike Andrako, P.E.

COG Board Chair
Mobility Engineer
Franklin County Engineers Office

