

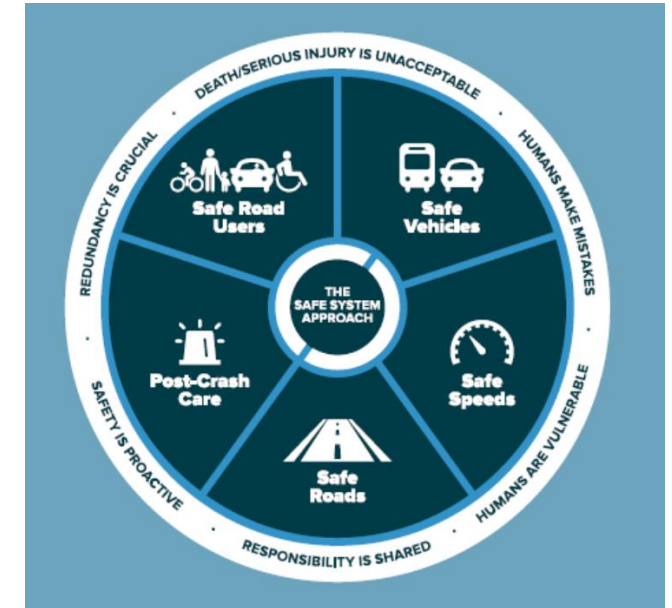
DRIVE INVESTMENTS



MORPC

Safe Streets and Roads for All (SS4A) Planning and Demonstration Grant

- Coalition of Integrated Road User Safety (CIRUS) – Focusing on the seven (7) rural counties of central Ohio to make our rural roadways safer for all families and children.
- **Funding Request** - \$5 million request with \$1 million local match
- Partnership – MORPC, CORPO, ODOT, Honda, TRC and OSU



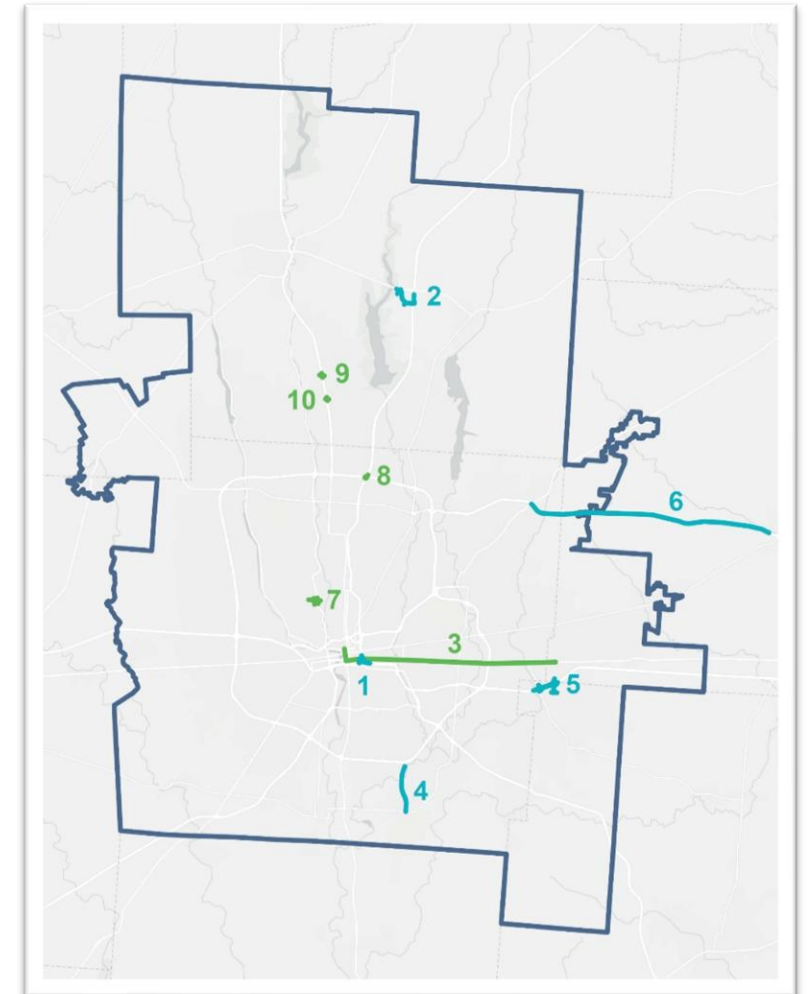
Regional Infrastructure and Accelerator Grant (RIA)

- **Connecting the Heartland** – Revitalizing the Rural Communities through Trail Development
- Expand Trail Plans to connect all communities within Central Ohio
- **Funding Request** - \$ 1 million request

DRIVE INVESTMENTS

2025 TRAC Applications

Map ID	Project	Applicant
1	Downtown Ramp Up Phase 2D	ODOT District 6
2	Sunbury Parkway Phases B & C	ODOT District 6
3	East Main BRT	COTA
4	Alum Creek Drive	FCEO
5	I-70 and Taylor Rd/SR 256 Interchanges	ODOT District 5
6	SR 161 and SR 37	ODOT District 5
7	SR 315 at Lane Avenue	City of Columbus
8	I-270E and I-71S Ramp (Northern Outerbelt Interchange)	ODOT District 6
9	US 23 and Home Rd RW	ODOT District 6
10	US 23 and Orange Rd RW	ODOT District 6



TRANSPORTATION INNOVATION FORUM – JUNE 4, 2025



Innovation Award Winners

Research & Discovery: Downtown Columbus Inc. for their work on the **Capital Line**



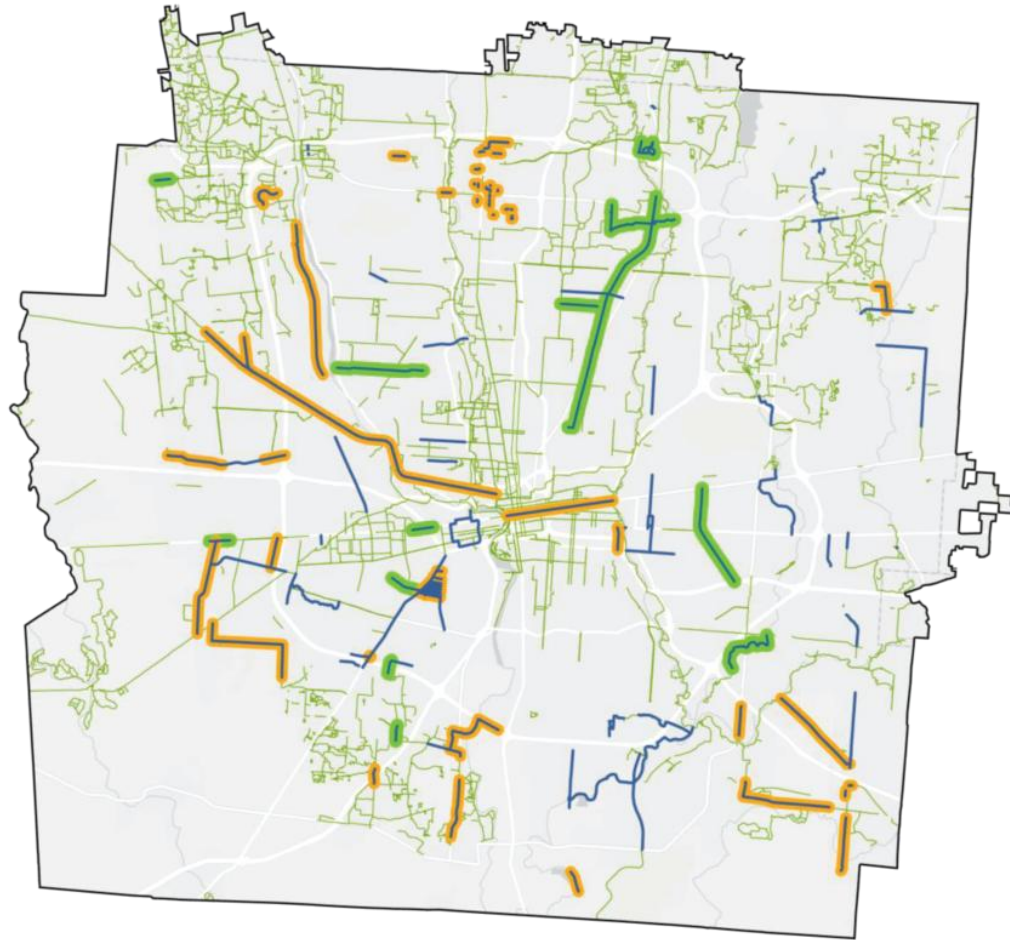
Pilot Demonstration: The City of Marysville, Ohio USA and DriveOhio for the **Connected Marysville**



Full Deployment Category: COTA for their successful integration of the **Transit App**



2026 Transit Supportive Infrastructure Projects



TSI Projects anticipated for
construction in 2026

TSI Projects in
Development in 2026

Other TSI Projects in
2026-2030 Plan

40 PROJECTS

100+ MILES OF IMPROVEMENTS

27 JURISDICTIONS

26 MULTI-JURISDICTIONAL
PROJECTS

12 PROJECTS UNDER
CONSTRUCTION

28 PROJECTS IN DEVELOPMENT
(PE/DD/RW)

**Timeline and projects are subject to change.*