

US 33 Southeast Corridor

PROJECT OVERVIEW

This project will widen US 33 from 4 lanes to 6 lanes between I-270 and Diley Road in Fairfield County. Other work includes improvements at the US 33/I-270 interchange and replacing two existing at-grade intersections at US 33/Bixby Road and US 33/Rager Road. The US 33 Bixby Road intersection will be converted to a grade-separated interchange, and the Rager Road intersection will be removed.

2024 TRAC REQUEST

ODOT District 6 is requesting to move to Tier I status and requests \$145 million for Construction in fiscal year 2026.

PROJECT DETAILS

Project Name: FRA/FAI-33-22.99/0.00

Common Name: US 33 Southeast Corridor

Sponsor: ODOT District 6

ODOT Project ID: 121811

MORPC MTP Project: Yes

Competitive Advantage Project: Yes

Total Project Cost: \$154 million

Current TRAC Status: Tier II - Development

Requested TRAC Status: Tier 1 - Construction

PROJECT SCHEDULE

PLANNING STUDIES

Complete
6/1/2019

INTERCHANGE STUDIES

N/A

PRELIMINARY ENGINEERING

In Progress
6/16/2025 (est.)

ENVIRONMENTAL NEPA APPROVAL

In Progress
10/1/2024 (est.)

DETAILED DESIGN

Not Started
11/3/2025 (est.)

RIGHT-OF-WAY ACQUISITION

N/A

UTILITY RELOCATION

Not Started
6/28/2026 (est.)

PROJECT LOCATION

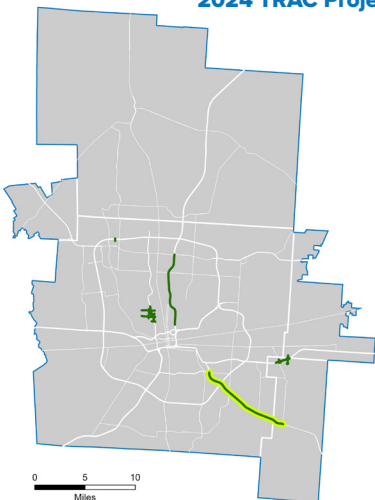
County: Franklin, Fairfield

ODOT District: District 6

Jurisdictions: Columbus, Groveport, Canal Winchester, Violet Twp, Madison Twp., Truro Twp.

Routes: US 33, Bixby Rd., Rager Rd.

2024 TRAC Projects



I-70 & Taylor Rd/SR 256 Interchanges

PROJECT OVERVIEW

This project will improve the I-70 interchanges at SR 256 and Taylor Rd. in Fairfield and Licking Counties. Work will include realigned ramps at SR 256, auxiliary lanes between SR 256 and Taylor Rd., a new bridge over I-70 for Taylor Rd. SW ramps to I-70, turn lanes at SR 204/Taylor Rd. and Taylor Rd./Taylor Rd. SW intersections.

2024 TRAC REQUEST

ODOT District 5 is requesting to remain at Tier II status and is requesting \$7 million for Right-of-Way in fiscal year 2025.

PROJECT DETAILS

Project Name: FAI/LIC IR 70
0.00/0.00

Common Name: I-70 and Taylor Rd./SR 256 Interchanges

Sponsor: ODOT District 5

ODOT Project ID: 96808

MORPC MTP Project: Yes

Competitive Advantage Project:
No

Total Project Cost: \$127 million

Current TRAC Status: Tier II — Development

Requested TRAC Status: Tier II — Development

PROJECT SCHEDULE

PLANNING STUDIES

Complete
10/10/2023

INTERCHANGE STUDIES

Complete
12/10/2021

PRELIMINARY ENGINEERING

In Progress
1/26/2025 (est).

ENVIRONMENTAL NEPA APPROVAL

In Progress
1/26/2025 (est).

DETAILED DESIGN

Not Started
10/01/2026 (est).

RIGHT-OF-WAY ACQUISITION

Not Started
9/2/2026 (est).

UTILITY RELOCATION

Not Started
4/1/2027 (est).

PROJECT LOCATION

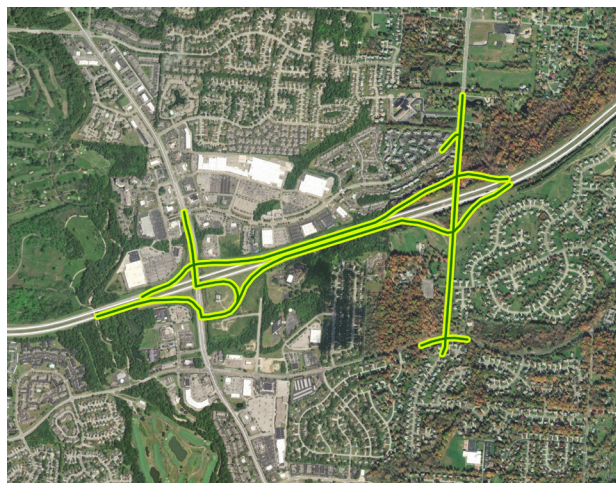
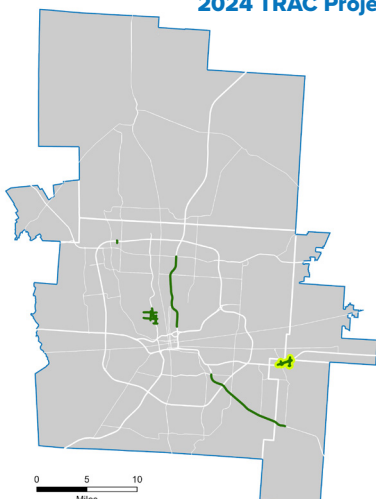
County: Fairfield, Licking

ODOT District: District 5

Jurisdictions: Pickerington, Reynoldsburg, Violet Twp

Routes: I-70, SR 256, Taylor Rd

2024 TRAC Projects



Emerald Connector

PROJECT OVERVIEW

The project will build a new bridge over I-270 connecting Emerald Parkway to Village Parkway. The bridge will include pedestrian and bicycle facilities.

2024 TRAC REQUEST

The City of Dublin is requesting to enter into Tier I status and requests \$5 million for Construction in fiscal year 2026.

PROJECT DETAILS

Project Name: FRA-Emerald Connector

Common Name: Emerald Connector

Sponsor: City of Dublin

ODOT Project ID: TBD

MORPC MTP Project: Yes

Competitive Advantage Project: No

Total Project Cost: \$40.7 million

Current TRAC Status: N/A — New Project

Requested TRAC Status: Tier I — Construction

PROJECT LOCATION

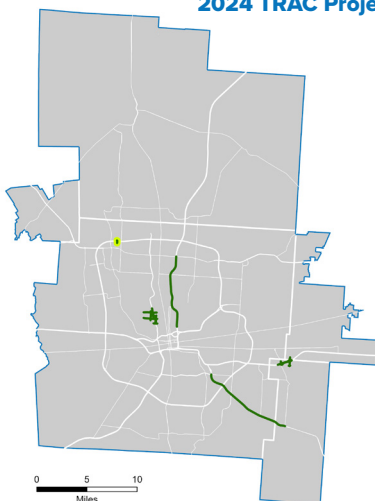
County: Franklin

ODOT District: District 6

Jurisdictions: City of Dublin

Routes: Emerald Connector (new), I-270, Sawmill Road

2024 TRAC Projects



PROJECT SCHEDULE

PLANNING STUDIES

Complete
5/27/2022

INTERCHANGE STUDIES

N/A

PRELIMINARY ENGINEERING

In Progress
9/6/2024 (est.)

ENVIRONMENTAL NEPA APPROVAL

In Progress
12/20/2024 (est.)

DETAILED DESIGN

Not Started
7/18/2025 (est.)

RIGHT-OF-WAY ACQUISITION

Not Started
8/4/2025 (est.)

UTILITY RELOCATION

Not Started
8/4/2025 (est.)

SR 315 North Knot

PROJECT OVERVIEW

The project will identify a series of infrastructure improvements to address mobility, system linkages, and access issues in the study area. The study area includes SR 315, Olentangy River Rd., Lane Ave, and Kinnear Rd. and associated bridges, signals, intersections, interchanges, and ramps.

2024 TRAC REQUEST

The City of Columbus is requesting to enter into Tier II status and requests \$7.8 million for Development in fiscal year 2026.

PROJECT DETAILS

Project Name: FRA SR 315 3.456 (Kinnear Rd)
Common Name: North Knot
Sponsor: City of Columbus
ODOT Project ID: 117947
MORPC MTP Project: Yes
Competitive Advantage Project: No
Total Project Cost: \$247 million
Current TRAC Status: N/A — New Project
Requested TRAC Status: Tier II — Development

PROJECT LOCATION

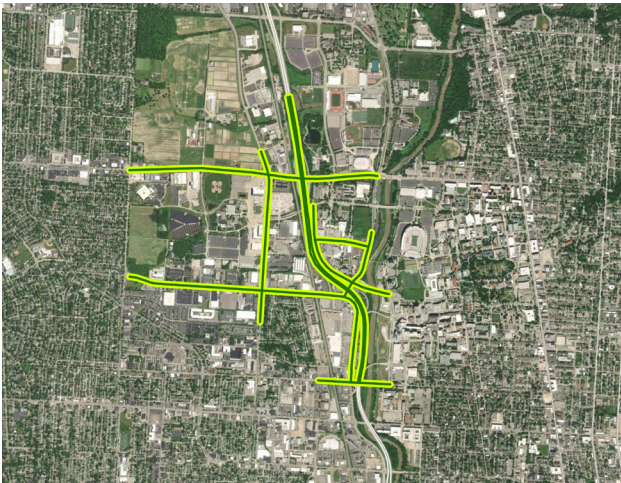
County: Franklin

ODOT District: District 6

Jurisdictions: City of Columbus, Clinton Twp

Routes: SR 315, Olentangy River Rd., Lane Ave., Kinnear Rd.

2024 TRAC Projects



PROJECT SCHEDULE

PLANNING STUDIES

In Progress
3/1/2025 (est.)

INTERCHANGE STUDIES

Not Started
5/1/2026 (est.)

PRELIMINARY ENGINEERING

In Progress
9/1/2027 (est.)

ENVIRONMENTAL NEPA APPROVAL

Not Started
3/1/2028 (est.)

DETAILED DESIGN

Not Started
3/1/2030 (est.)

RIGHT-OF-WAY ACQUISITION

Not Started
8/1/2029 (est.)

UTILITY RELOCATION

Not Started
6/1/2030 (est.)



I-71 HSR/Smart Lane

PROJECT OVERVIEW

This project will create a Hard Should Running (HSR) lane between 5th Ave. and SR 161 in Columbus. Numerous bridges will be rehabilitated and the roadway will be resurfaced.

2024 TRAC REQUEST

ODOT District 6 is requesting to move to Tier I status and requests \$100 million for Construction in fiscal year 2026.

PROJECT DETAILS

Project Name: FRA-71-19.10 (HSR)

Common Name: I-71 Hard Should Running/Smart Lane

Sponsor: ODOT District 6

ODOT Project ID: 109164

MORPC MTP Project: Yes

Competitive Advantage Project: No

Total Project Cost: \$154.7 million

Current TRAC Status: Tier II - Development

Requested TRAC Status: Tier 1 - Construction

PROJECT SCHEDULE

PLANNING STUDIES

Complete
5/25/2023

INTERCHANGE STUDIES

N/A

PRELIMINARY ENGINEERING

Complete
10/29/2023

ENVIRONMENTAL NEPA APPROVAL

Complete
9/1/2023

DETAILED DESIGN

In Progress
3/21/2025 (est.)

RIGHT-OF-WAY ACQUISITION

N/A

UTILITY RELOCATION

In Progress
1/1/2026 (est.)

PROJECT LOCATION

County: Franklin

ODOT District: District 6

Jurisdictions: Columbus

Routes: I-71

2024 TRAC Projects

