

DRAFT SFY 21-24 TRANSPORTATION IMPROVEMENT PROGRAM

Community Advisory Committee
March 2, 2020



MID-OHIO REGIONAL
MORPC
PLANNING COMMISSION

TODAY'S PURPOSE



MORPC

- Explain the Transportation Improvement Program (TIP)
- Review content of Draft TIP for 2021-2024
- How to review and comment on Draft TIP
- Answer questions
- No action today
- Resolution to adopt at May meeting

WHAT'S A TIP?



MORPC

- Transportation Improvement Program
- Product of the Metropolitan Planning Organization (MPO)
- 4-year program of projects & strategies
- Fiscally balanced
- Near-term priorities in the 2020-2050 Metropolitan Transportation Plan (MTP)



MTP VS. TIP



MTP	vs.	TIP
Both part of the continuing, cooperative & comprehensive (3-C) planning process		
Sets transportation goals & policies through 2050		Identifies specific projects & activities in each year through 2024
Estimates available resources through 2050		Identifies specific funding sources committed to each project & activity
Identifies desired changes to the system (projects) within available resources		Projects <u>must</u> be in the MTP
Updated entirely every 4 years, rarely amended		Updated entirely every 2 years, amended quarterly or more often

TIP OVERVIEW

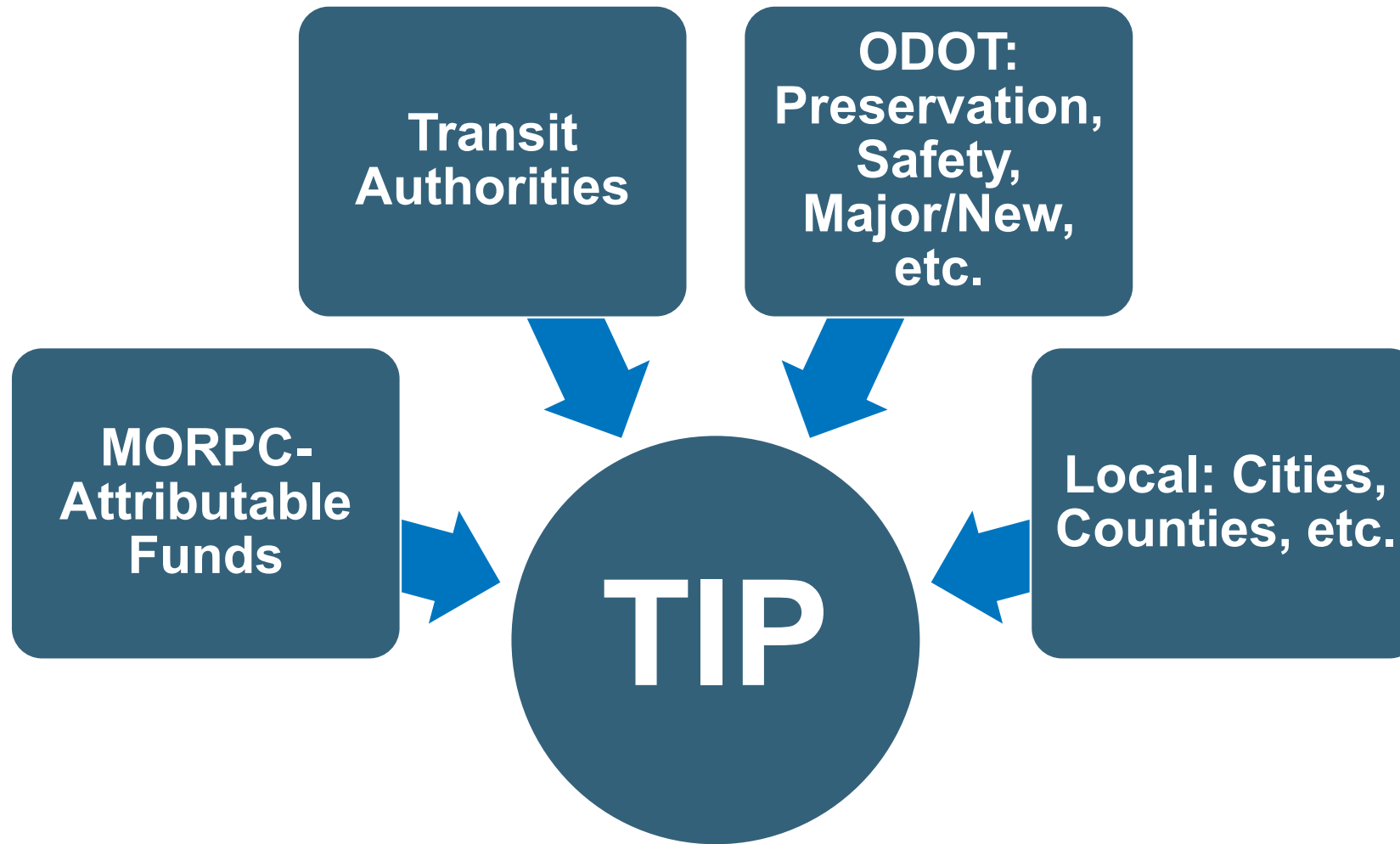


- Local government & ODOT **consensus on regional priorities**
- **Comprehensive listing** of transportation projects
 - All federally funded projects
 - All other regionally significant projects
 - Highway, transit, bikeway, and pedestrian modes
- Summary of project **scopes, schedules and costs**
- Communicates this information to diverse parties
- Needs approval from MORPC, Governor, and U.S. DOT

WHERE DO PROJECTS COME FROM?



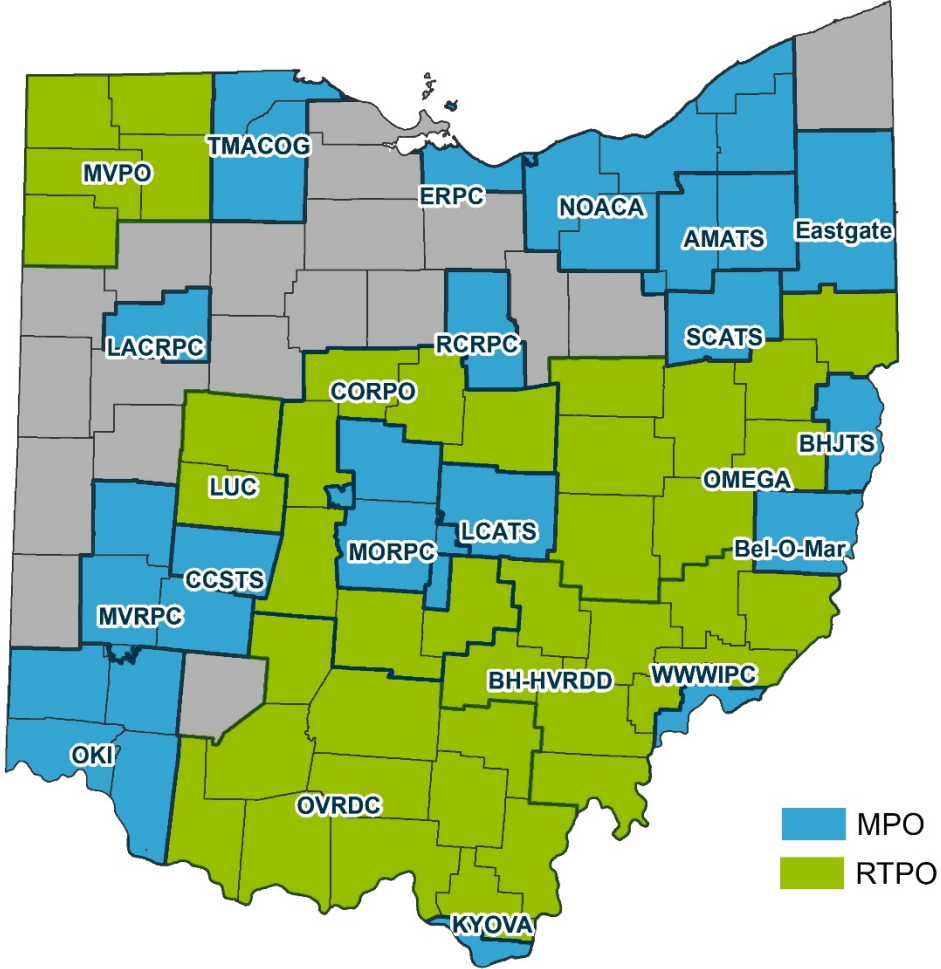
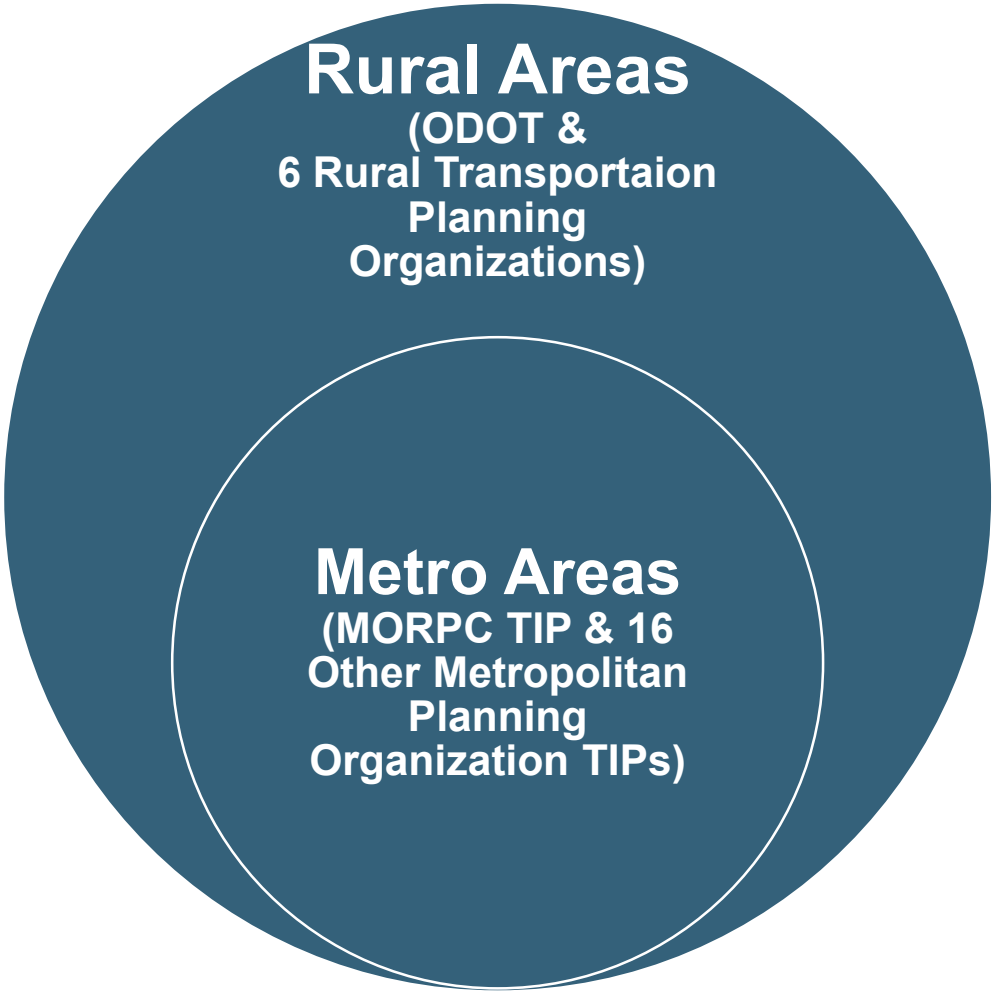
MORPC



STATEWIDE TIP (STIP)



MORPC





TIP CONTENTS

- Description of TIP process & public participation
- Project selection process
- Progress toward performance targets
- Analysis of impacts
 - Air quality
 - Disadvantaged populations
- Detailed listing of projects
 - Individual projects
 - Grouped projects
- Status of projects from previous TIP

PROJECT MAP

LEGEND

Construction Phase
FY 2021 - 2024

- Major Widening
- New Road
- New Interchange
- Minor Widening/Safety Improvement
- Interchange Modification
- Intersection Modification
- Maintenance/Resurfacing
- Bridge Repair/Replacement
- Traffic Signal Upgrade
- Noise Barrier/Study/Other
- Bikeway/Sidewalk/Transit
- Transit/Study/Other

100 100 100 100

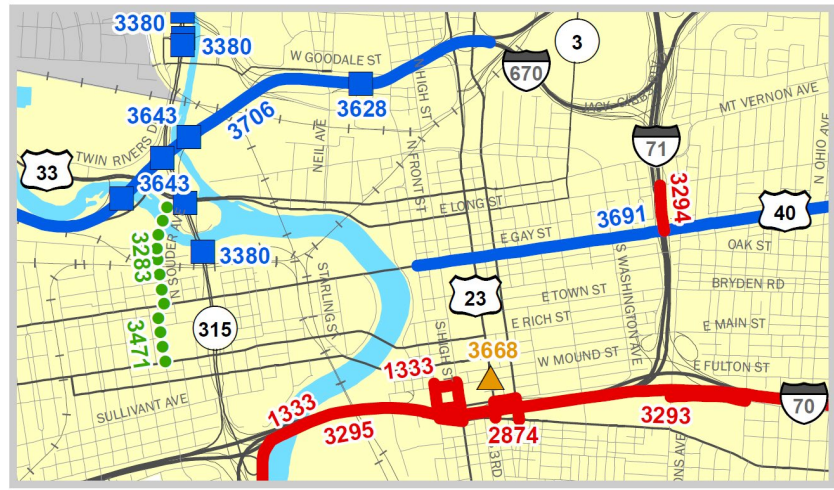
Construction Phase
after FY 2024
(Construction not part of TIP)

- Major Widening
- New Road
- New Interchange
- Minor Widening/Safety Improvement
- Interchange Modification
- Intersection Modification
- Maintenance/Resurfacing
- Bridge Repair/Replacement
- Traffic Signal Upgrade
- Noise Barrier/Study/Other
- Bikeway/Sidewalk/Transit
- Transit/Study/Other

100 100 100 100

Planning Area

DOWNTOWN COLUMBUS



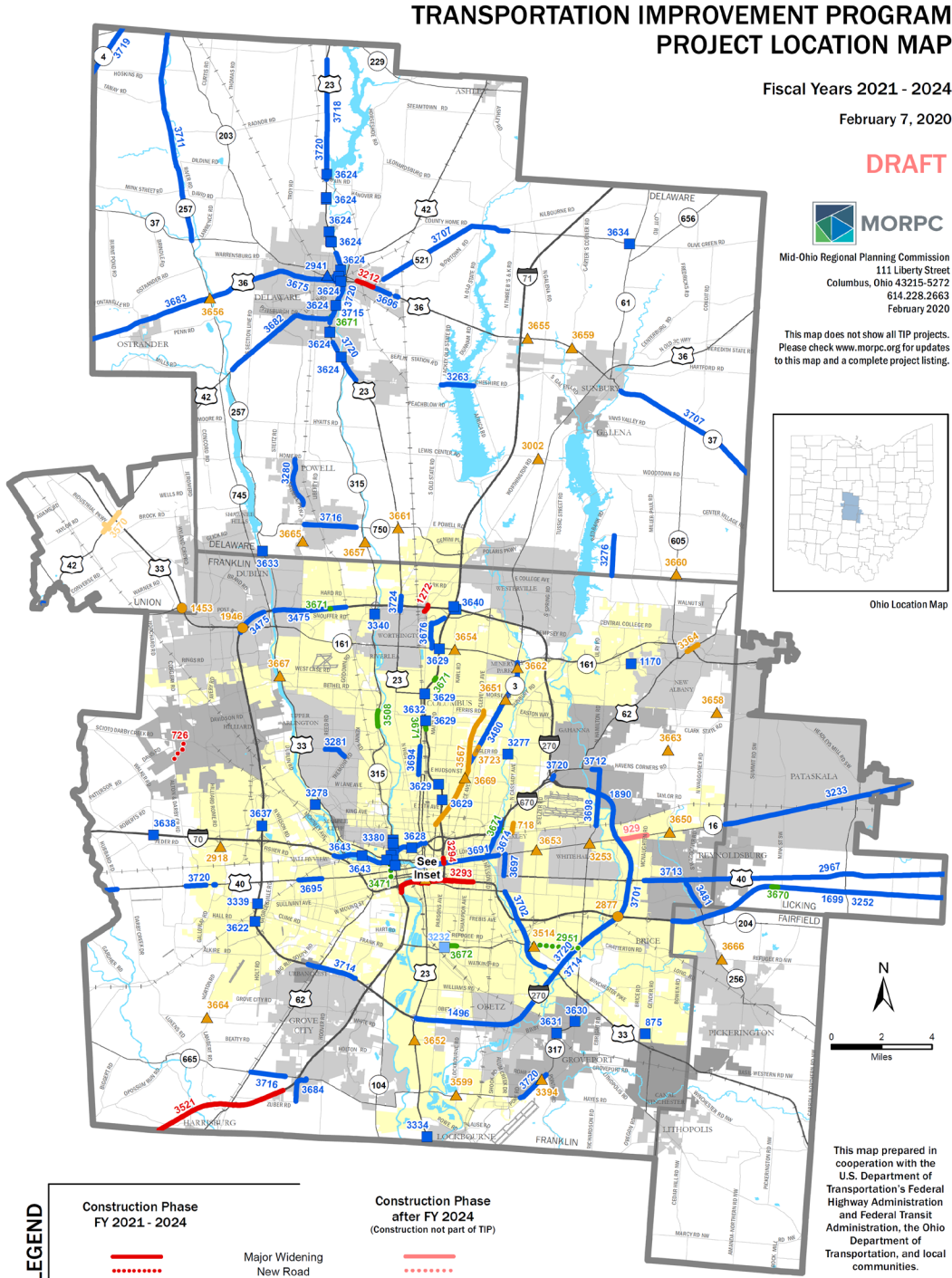
TRANSPORTATION IMPROVEMENT PROGRAM PROJECT LOCATION MAP

Fiscal Years 2021 - 2024
February 7, 2020

DRAFT

MORPC
Mid-Ohio Regional Planning Commission
111 Liberty Street
Columbus, Ohio 43215-5272
614.228.2663
February 2020

This map does not show all TIP projects. Please check www.morpc.org for updates to this map and a complete project listing.



LEGEND

Construction Phase
FY 2021 - 2024

- Major Widening
- New Road

Construction Phase
after FY 2024
(Construction not part of TIP)

- Major Widening
- New Road

This map prepared in cooperation with the U.S. Department of Transportation's Federal Highway Administration and Federal Transit Administration, the Ohio Department of Transportation, and local communities.



REVISING THE TIP

- Applies to individual projects
- Amendments
 - Major changes to scope or funding amount
 - Add or delete projects
 - Affects fiscal balance or air quality analysis
 - Approved by resolution
- Administrative Modifications
 - Minor changes to scope or funding amount
 - Split or combine projects
 - Change of fiscal year
 - Approved by MORPC staff

SCHEDULE



February 28	First Draft TIP Available for Review
March 27	Final Draft TIP Available Public Comment Period Begins
March 31, 3:30 – 6:30 p.m.	Open House at MORPC
April 9	Draft TIP Presented to Transportation Policy Committee
April 26	Public Comment Period Closes
May 14	Final TIP Approval by Transportation Policy Committee

- STIP Public Comment Period: March 30 to April 10

NATHANIEL VOGT, P.E., AICP

Infrastructure Development Manager

Mid-Ohio Regional Planning Commission

T: 614.233.4183

nvogt@morpc.org

111 Liberty Street, Suite 100

Columbus, OH 43215



MID-OHIO REGIONAL
MORPC
PLANNING COMMISSION