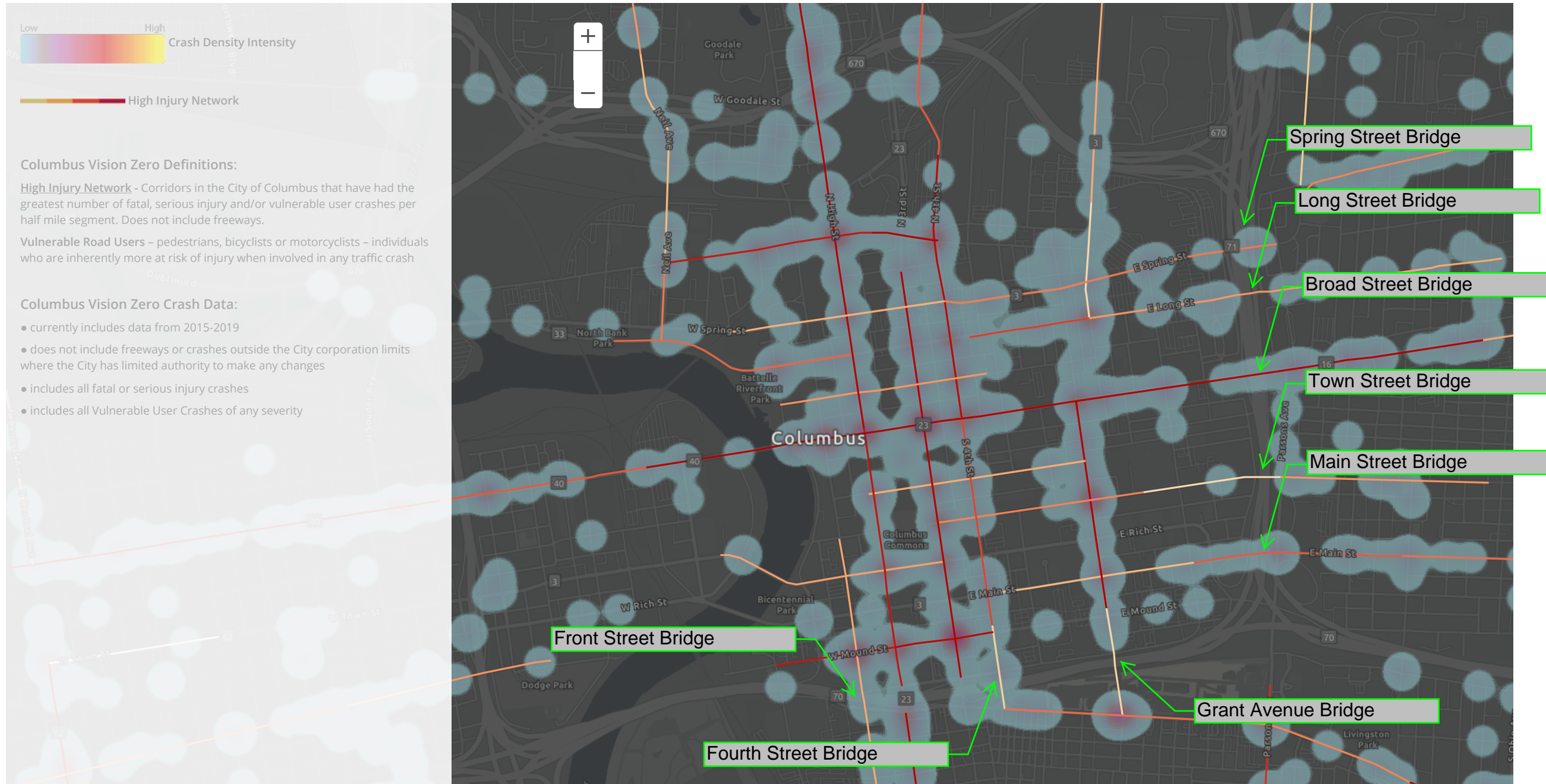
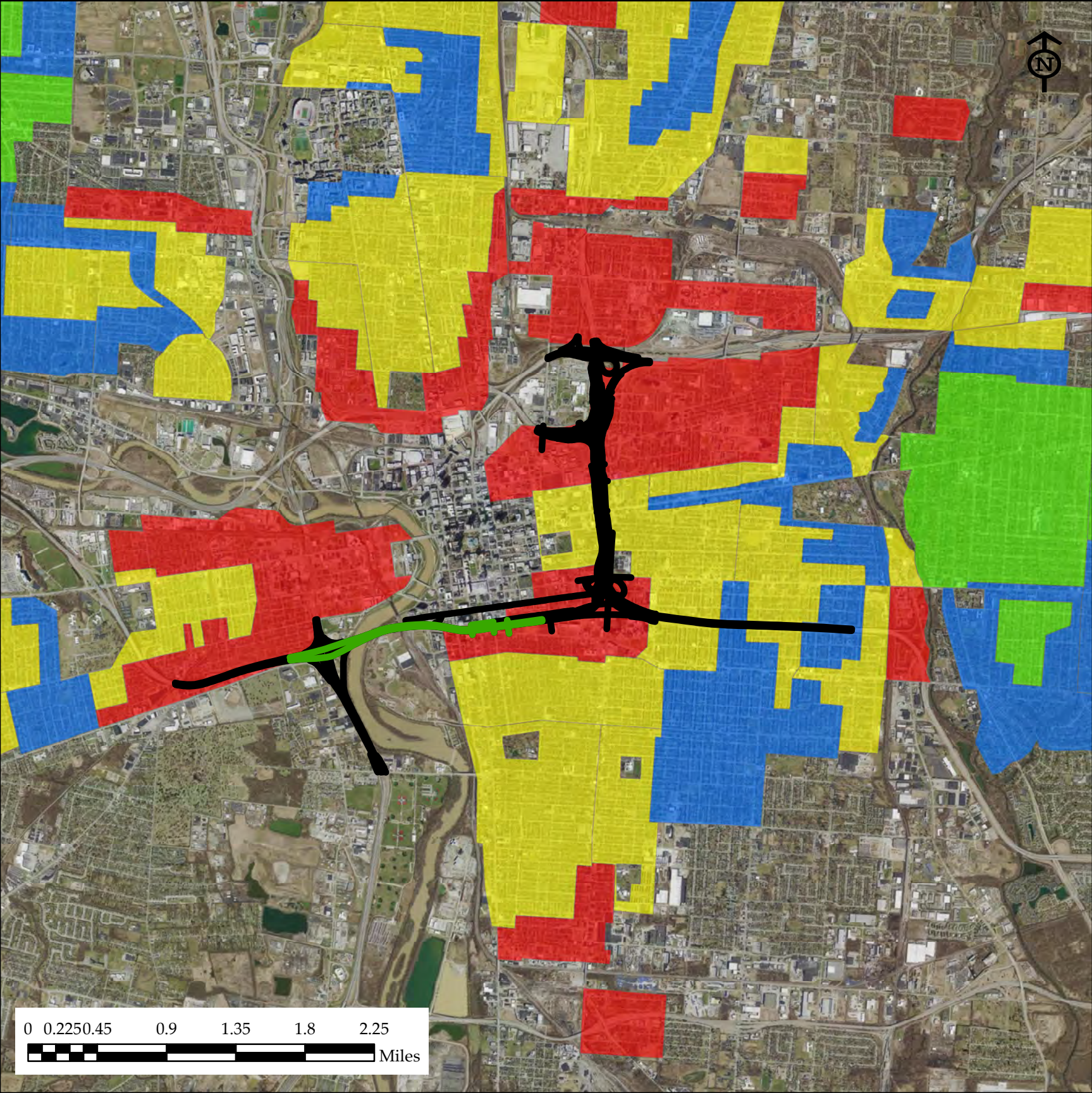


Motorcycle Crashes



**Columbus Crossroads Phase 4 INFRA Application:
Home Owners' Loan Corporation Residential Security Map, 1936**



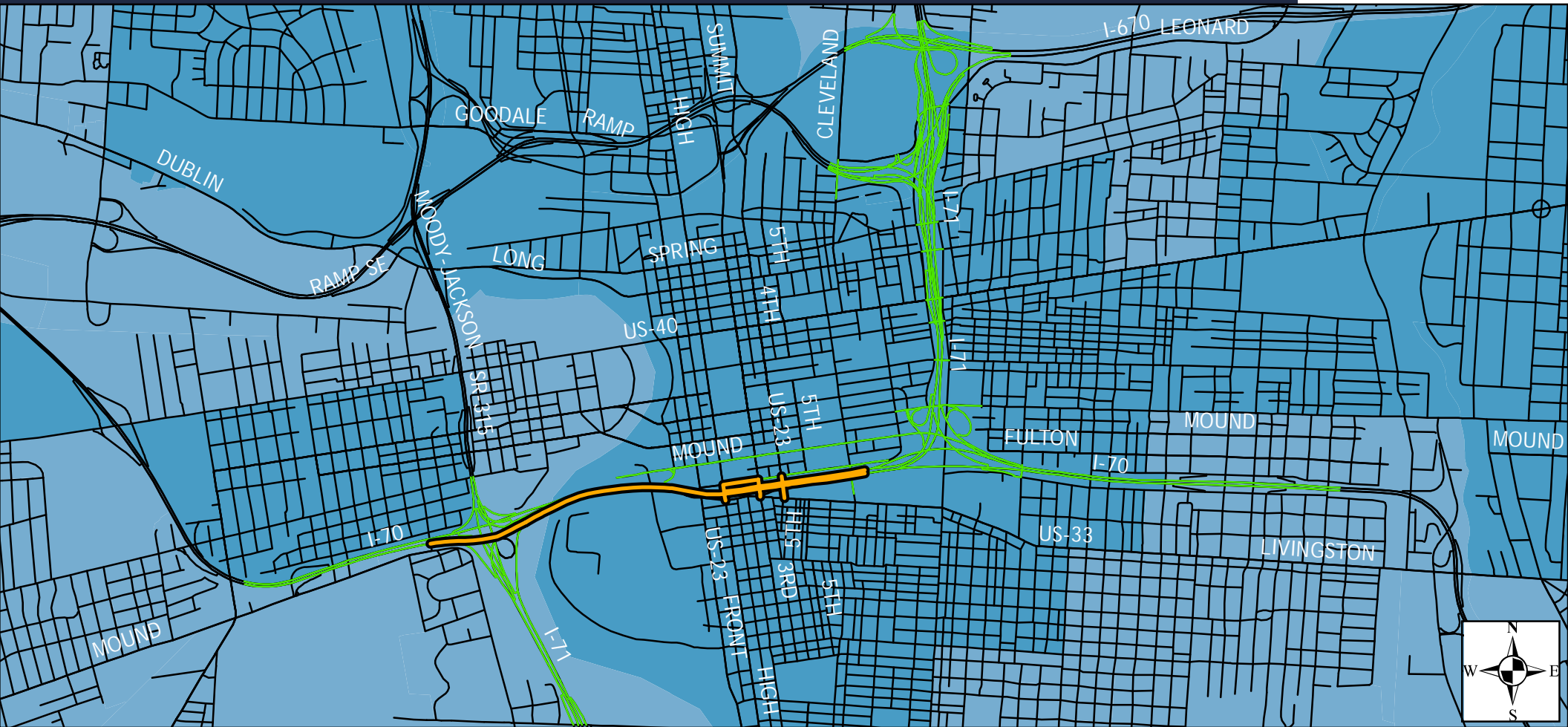
Legend

- Approximate Columbus Crossroads full project area
- Approximate Phase 4 Project Area
- HOLC Residential Security Grade**
- A - First Grade
- B - Second Grade
- C - Third Grade
- D - Fourth Grade



Disclaimer: Distances and project areas are approximate. This map has been provided as reference material and does not constitute a legally binding document. Use at your own discretion.

Columbus Crossroads Phase 4

Walk.Bike.Ohio Demand Analysis



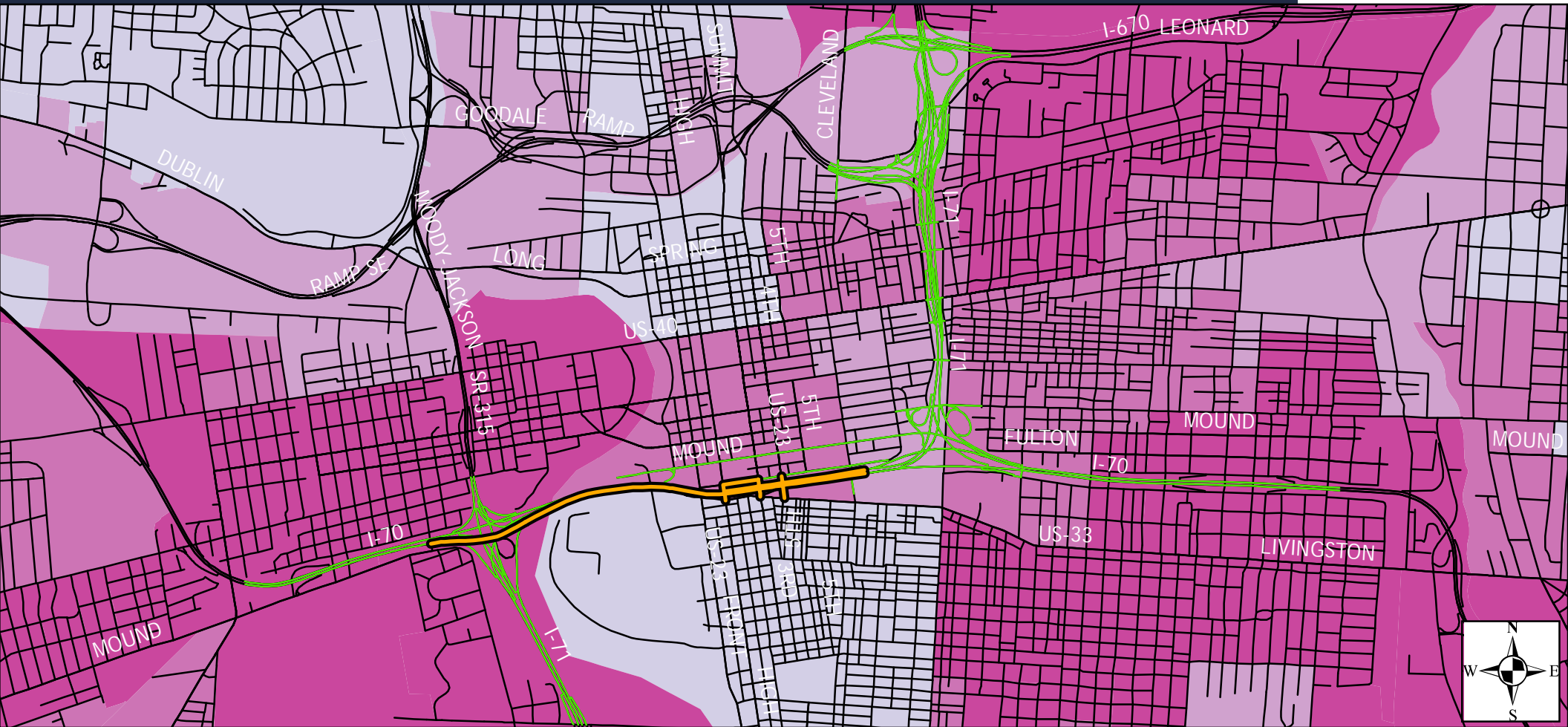
0 0.425 0.85 1.7 Miles

 Columbus Crossroads Phase 4
 Columbus Crossroads Entire Project





Columbus Crossroads Phase 4

Walk.Bike.Ohio Need Analysis




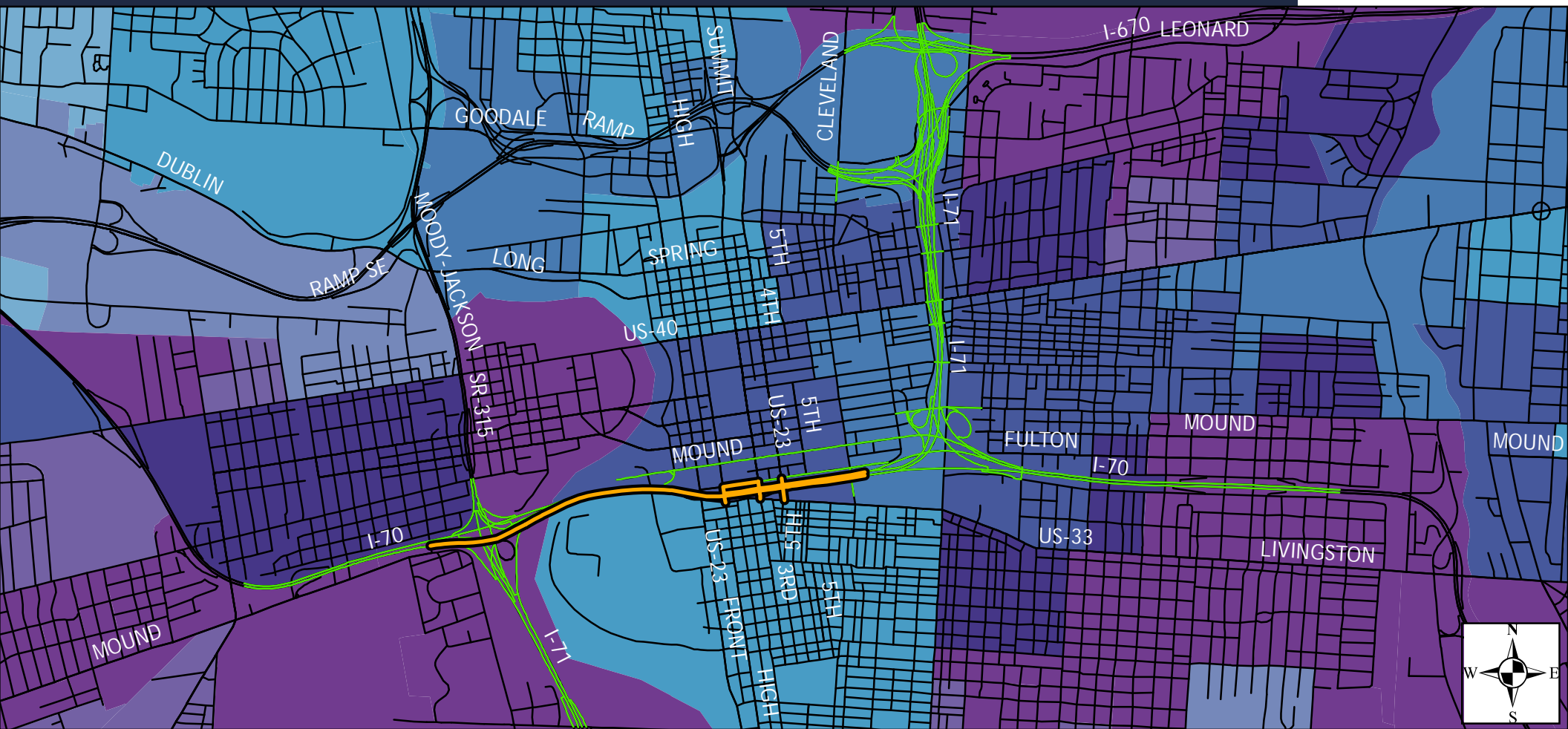
0 0.425 0.85 1.7 Miles

-  Columbus Crossroads Phase 4
-  Columbus Crossroads Entire Project





Columbus Crossroads Phase 4


Walk.Bike.Ohio Demand and Need Analysis



0 0.425 0.85 1.7 Miles

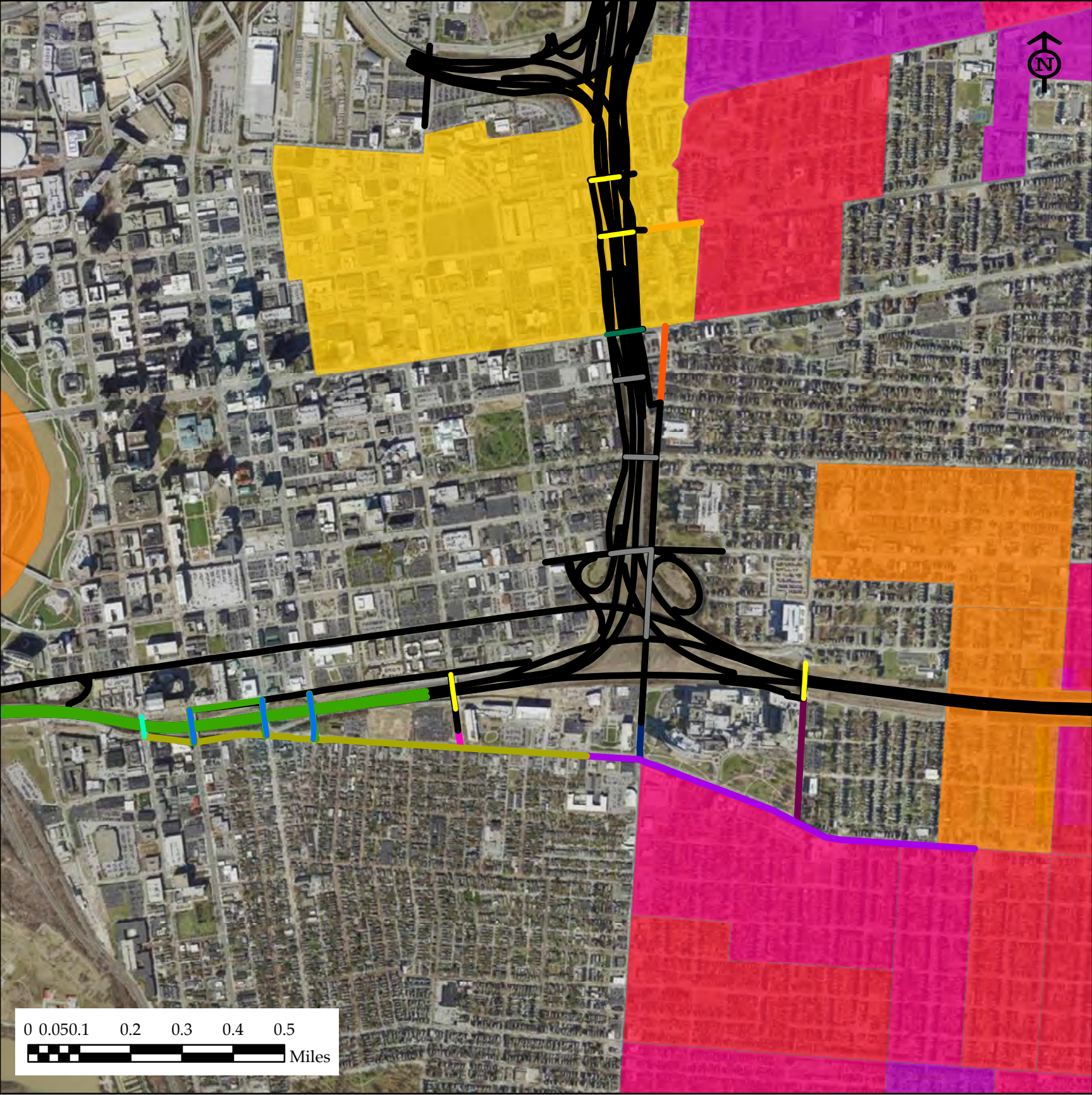
-  Columbus Crossroads Phase 4
-  Columbus Crossroads Entire Project

Need



Demand

Columbus Crossroads Phase 4 INFRA Application:
Vision Zero Communities of Interest



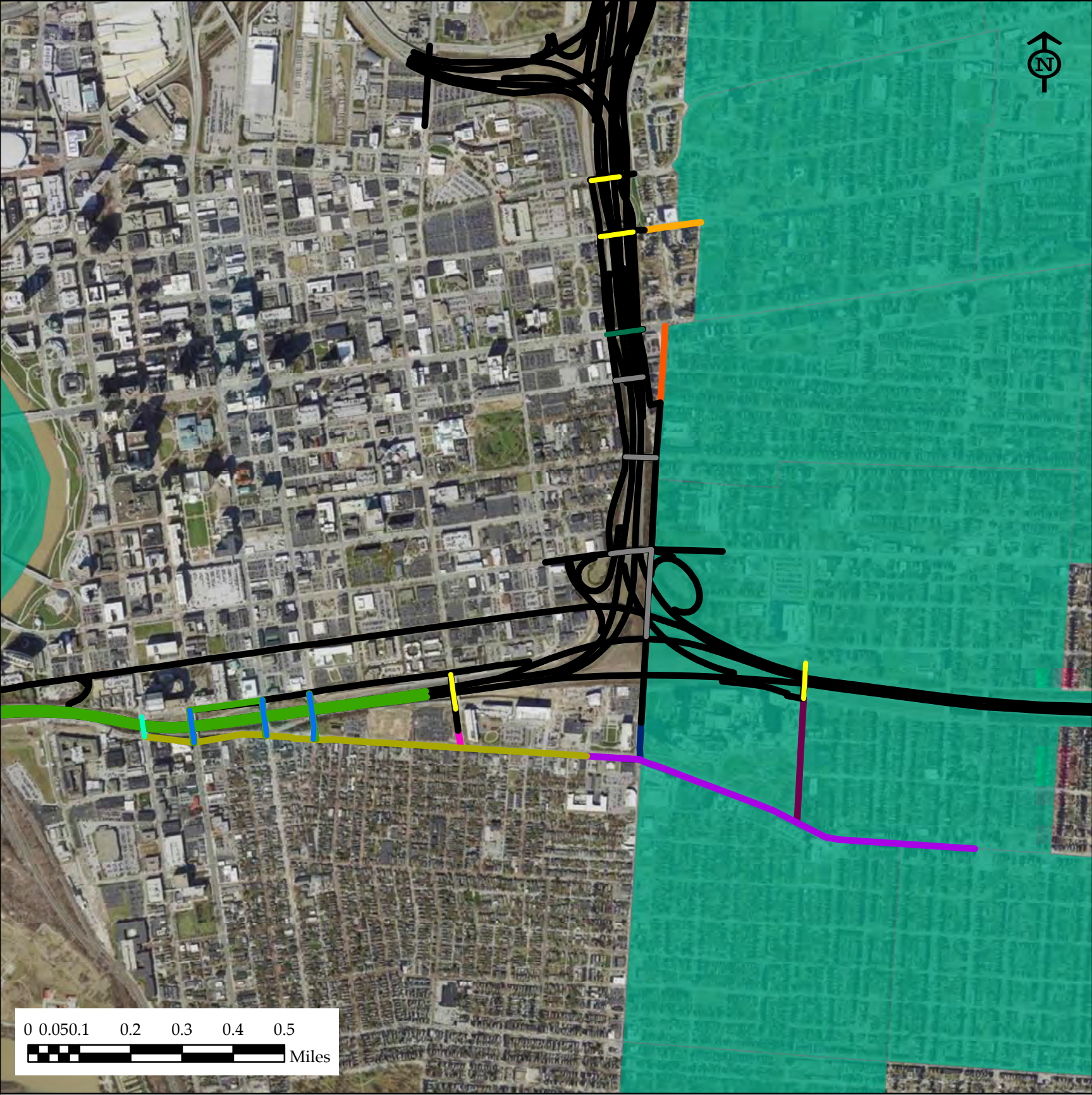
Legend

- Approximate Columbus Crossroads full project area
- Approximate Phase 4 Project Area
- Status of Bridge Enhancements
 - Complete
 - Under Construction
 - Phase 4R
 - Phase 4
 - Future Phase
- Columbus urban avenue projects planning in conjunction with Columbus Crossroads
 - Livingston Avenue
 - Long Street
 - Parsons Avenue
- Columbus urban avenue projects planned separately from Columbus Crossroads Project
 - 18th Street
 - Grant Avenue
 - Livingston Avenue
 - Parsons Avenue
- VZ Communities of Interest Index
 - 1.5
 - 2
 - 2.5
 - 3
 - 3.5
 - 4

0 0.05 0.1 0.2 0.3 0.4 0.5
Miles

Disclaimer: Distances and project areas are approximate. This map has been provided as reference material and does not constitute a legally binding document. Use at your own discretion.

Columbus Crossroads Phase 4 INFRA Application:
Opportunity Zones

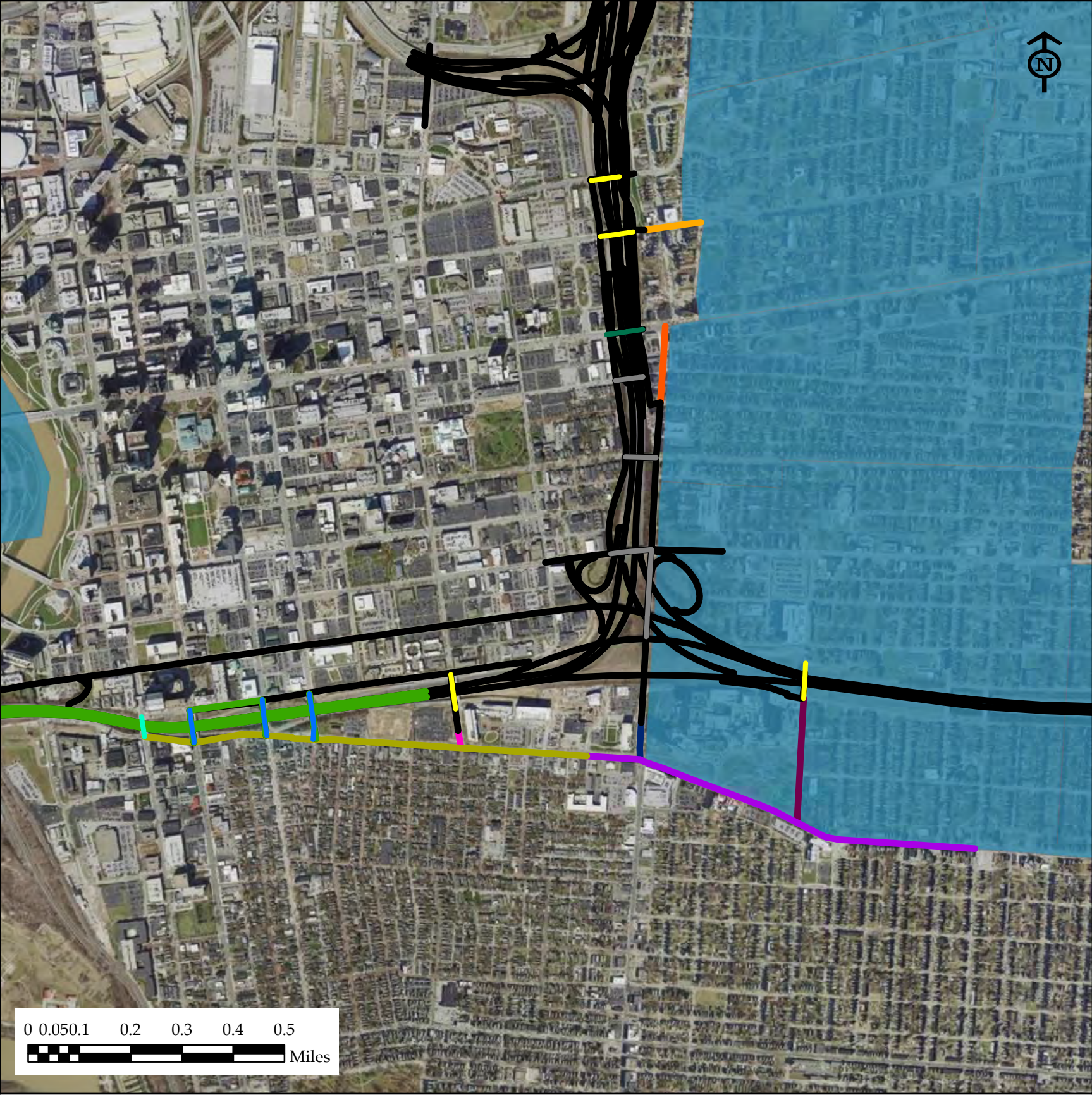


Legend

- Approximate Columbus Crossroads full project area
- Approximate Phase 4 Project Area
- Opportunity Zones
- Status of Bridge Enhancements
 - Complete
 - Under Construction
 - Phase 4R
 - Phase 4
 - Future Phase
- Columbus urban avenue projects planning in conjunction with Columbus Crossroads
 - Livingston Avenue
 - Long Street
 - Parsons Avenue
- Columbus urban avenue projects planned separately from Columbus Crossroads Project
 - 18th Street
 - Grant Avenue
 - Livingston Avenue
 - Parsons Avenue

Disclaimer: Distances and project areas are approximate. This map has been provided as reference material and does not constitute a legally binding document. Use at your own discretion.

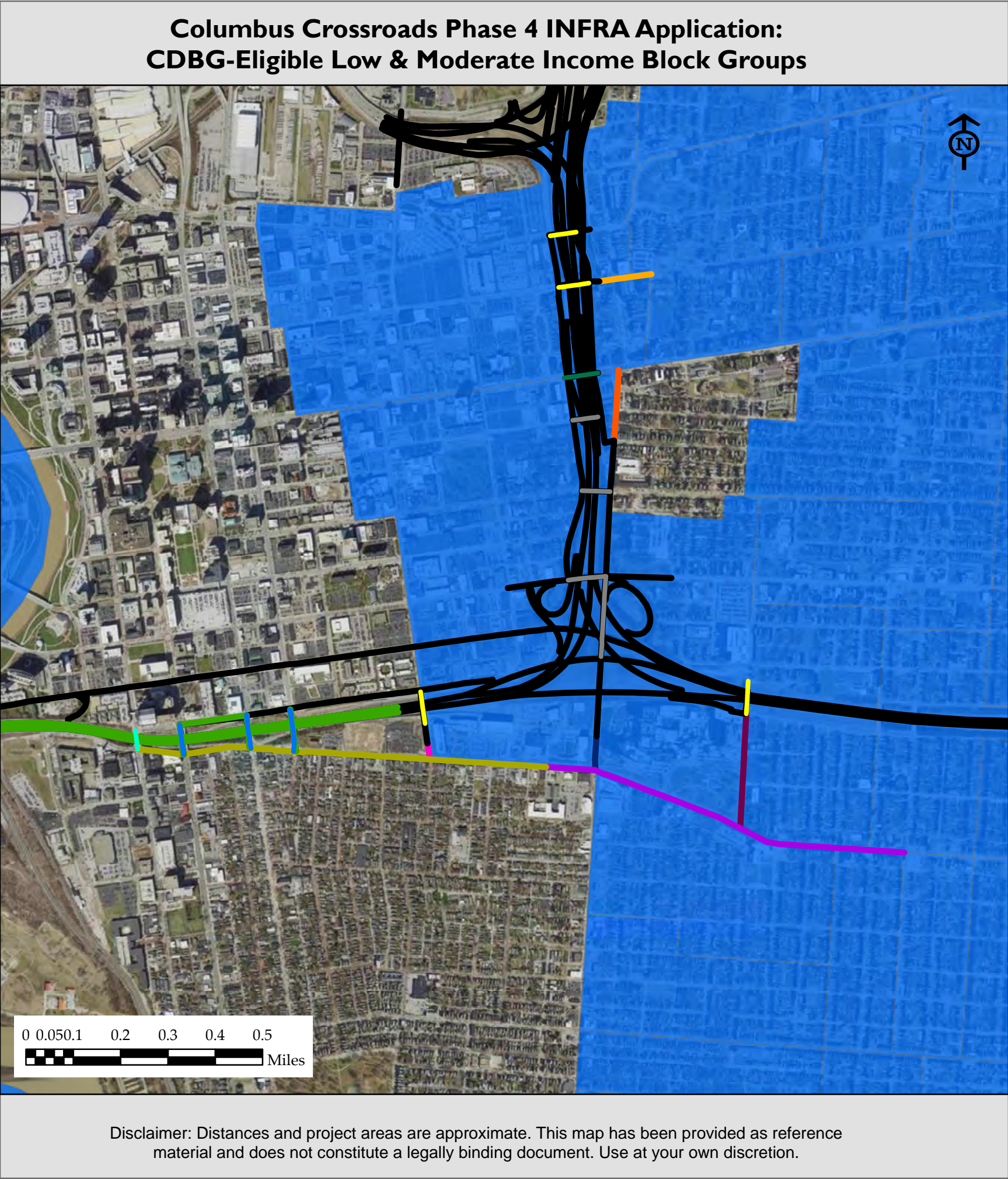
Columbus Crossroads Phase 4 INFRA Application:
Empowerment Zones



Legend

- Approximate Columbus Crossroads full project area
- Approximate Phase 4 Project Area
- Empowerment Zones
- Status of Bridge Enhancements
 - Complete
 - Under Construction
 - Phase 4R
 - Phase 4
 - Future Phase
- Columbus urban avenue projects planning in conjunction with Columbus Crossroads
 - Livingston Avenue
 - Long Street
 - Parsons Avenue
- Columbus urban avenue projects planned separately from Columbus Crossroads Project
 - 18th Street
 - Grant Avenue
 - Livingston Avenue
 - Parsons Avenue

Disclaimer: Distances and project areas are approximate. This map has been provided as reference material and does not constitute a legally binding document. Use at your own discretion.



Legend

— Approximate Columbus Crossroads full project area

— Approximate Phase 4 Project Area

— CDBG Eligible LMI Census Tracts

Status of Bridge Enhancements

— Complete

— Under Construction

— Phase 4R

— Phase 4

— Future Phase

Columbus urban avenue projects planning in conjunction with Columbus Crossroads

— Livingston Avenue

— Long Street

— Parsons Avenue

Columbus urban avenue projects planned separately from Columbus Crossroads Project

— 18th Street

— Grant Avenue

— Livingston Avenue

— Parsons Avenue

THE CITY OF
COLUMBUS

ANDREW J. GINTHER, MAYOR

DEPARTMENT OF
PUBLIC SERVICE