

# DRAFT TRANSPORTATION IMPROVEMENT PROGRAM (TIP)

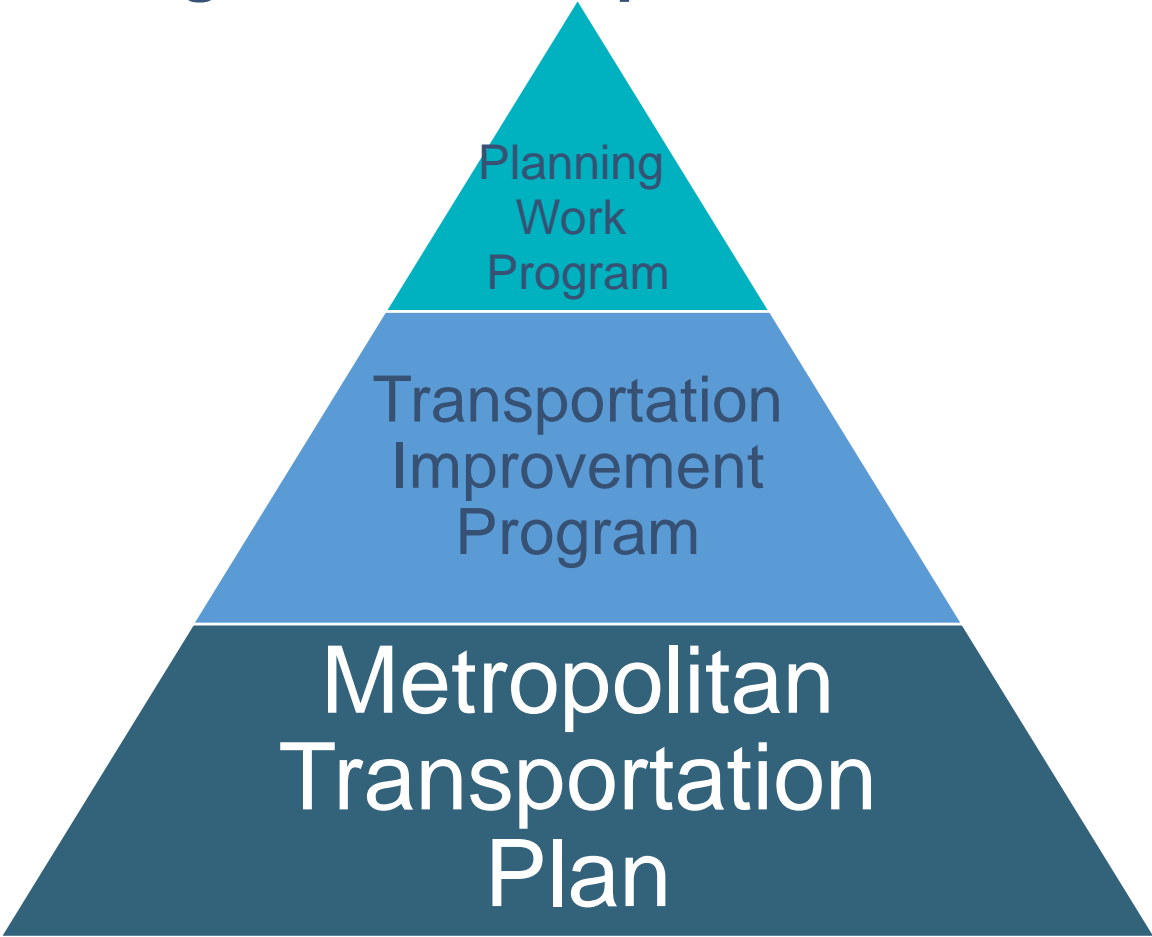
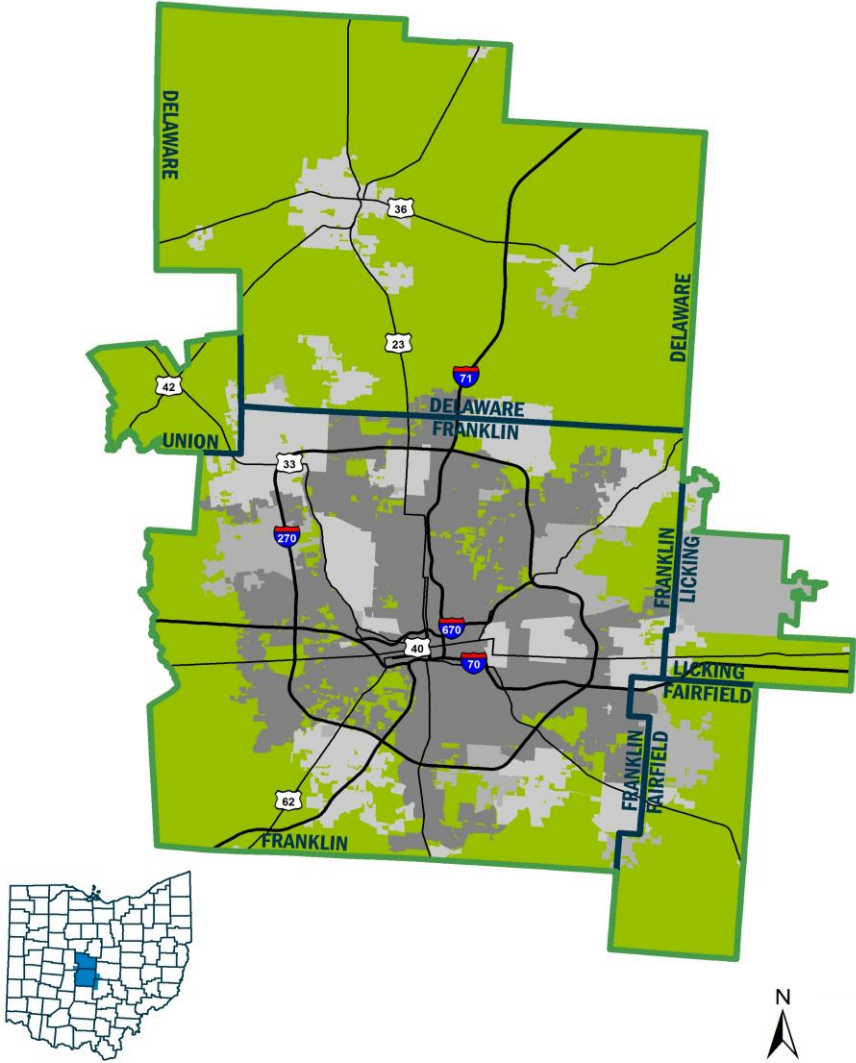
State Fiscal Year 2024-2027



MID-OHIO REGIONAL  
**MORPC**  
PLANNING COMMISSION

# METROPOLITAN PLANNING AREA

## Metropolitan Planning Organization *Required Products*



# TIP CONTENTS



Through our Transportation Improvement Program (TIP), residents and communities can see what transportation projects in their area are receiving funding during the next four years.

It includes:

- Listing of the projects and programs
- Specific funding sources we have committed to each
- All projects receiving federal funding
- Prioritizes the actions for performance targets established in the MTP

# TIP PROJECT MAP

Construction Phase  
FY 2024 - 2027

- 
- 
- 
- 
- 
- 
- 
- 
- 
- 
- 
- 

- Major Widening
- New Road
- New Interchange
- Minor Widening/Safety Improvement
- Interchange Modification
- Intersection Modification
- Maintenance/Resurfacing
- Bridge Repair/Replacement
- Traffic Signal Upgrade
- Noise Barrier/Study/Other
- Bikeway/Sidewalk/Transit
- Transit/Study/Other

100 100 100 100

MORPC Project Identification

Construction Phase  
after FY 2027  
(Construction not part of TIP)

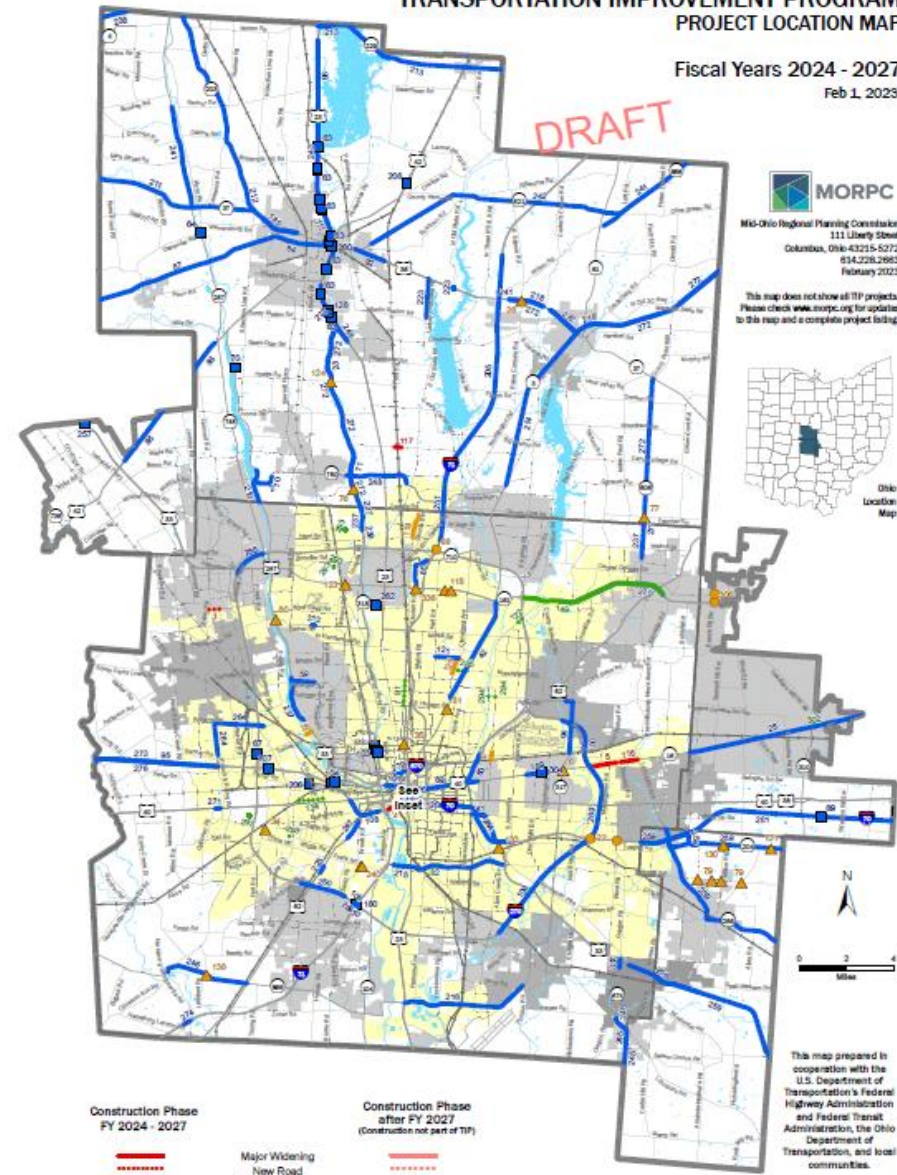
- 
- 
- 
- 
- 
- 
- 
- 
- 
- 
- 
- 

100 100 100 100

Planning Area



DRAFT



MORPC  
Mid-Ohio Regional Planning Commission  
111 Liberty Street  
Columbus, Ohio 43215-5272  
614.228.2863  
February 2023

This map does not show all TIP projects. Please check [www.morpc.org](http://www.morpc.org) for updates to this map and a complete project listing.



Construction Phase  
FY 2024 - 2027

- 
- 
- 
- 
- 
- 
- 
- 
- 
- 
- 
- 

100 100 100 100

Construction Phase  
after FY 2027  
(Construction not part of TIP)

- 
- 
- 
- 
- 
- 
- 
- 
- 
- 
- 
- 

100 100 100 100

MORPC Project Identification

Planning Area

This map prepared in cooperation with the U.S. Department of Transportation's Federal Highway Administration and Federal Transit Administration, the Ohio Department of Transportation, and local communities.



The information shown on this map is derived from data provided by the Ohio Department of Transportation and the Mid-Ohio Regional Planning Commission.

# TIP BY THE NUMBERS



MORPC



# SFY 2024 – 2027 TIP PUBLIC INVOLVEMENT



MORPC

- Final Draft TIP to be posted online by March 10.
- MORPC TIP Open House on March 28
  - 3:30 to 6:30 p.m.
  - COTA, DCT, and ODOT will be in attendance
- Public comments will be accepted via email at [tip@morpc.org](mailto:tip@morpc.org) through April 10.
  - Comments can also be mailed to: Nick Gill, Transportation Director, Mid-Ohio Regional Planning Commission, 111 Liberty Street, Suite 100, Columbus, Ohio 43215