

TRANSPORTATION PLANNING FOR THE FUTURE OF CENTRAL OHIO

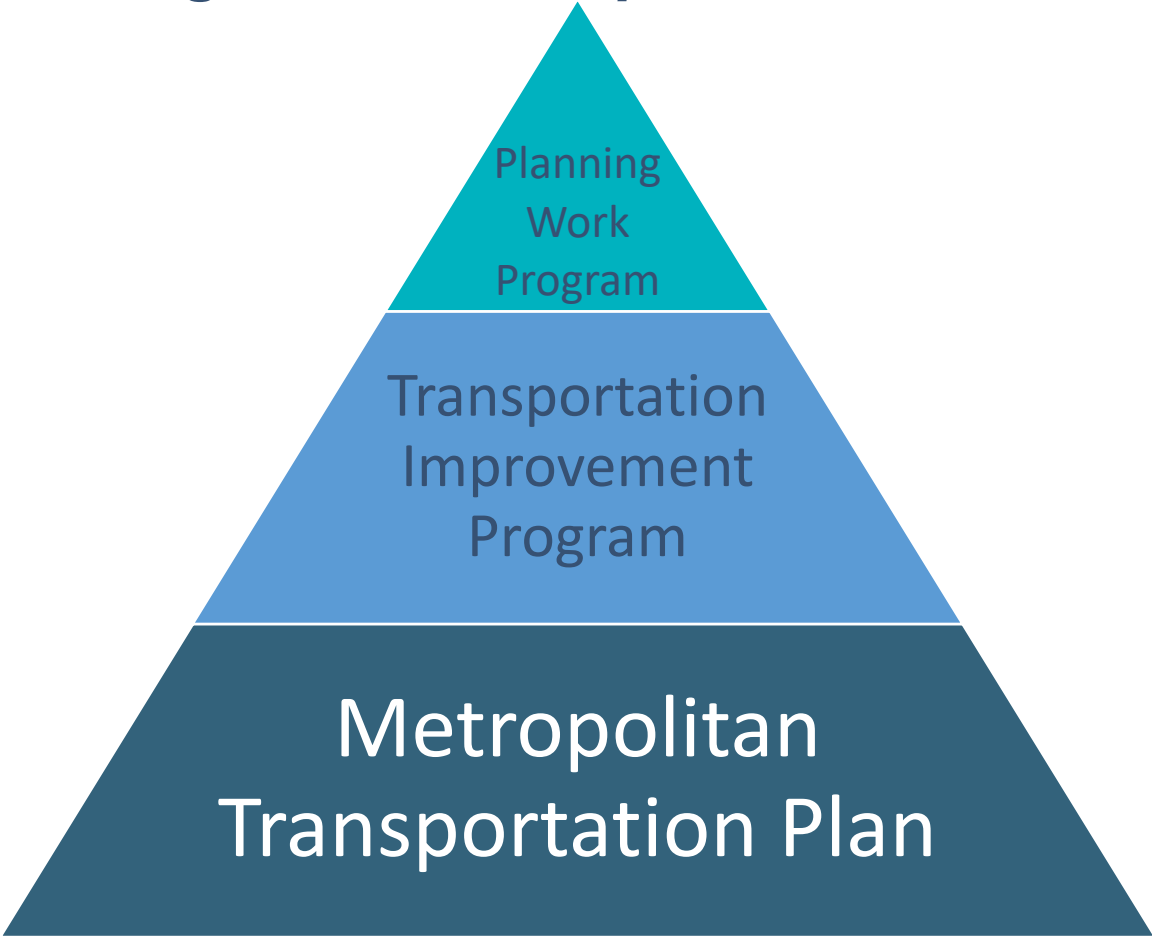
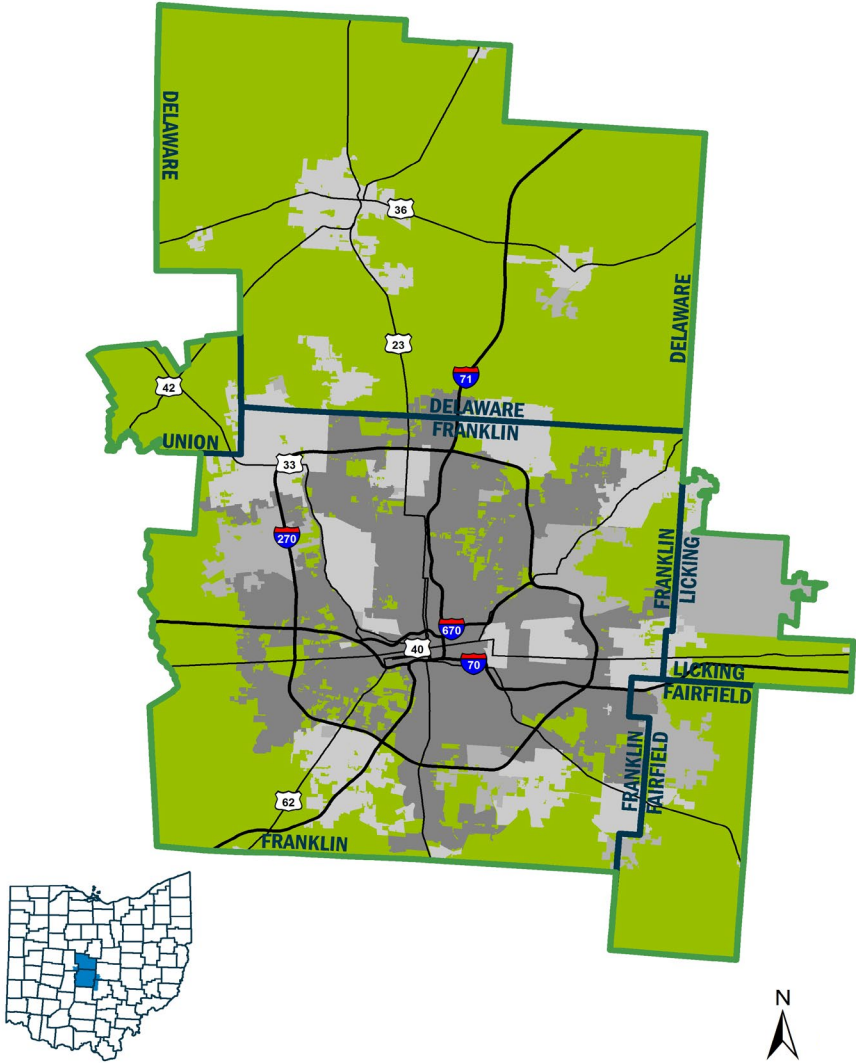


MORPC
MID-OHIO REGIONAL PLANNING COMMISSION

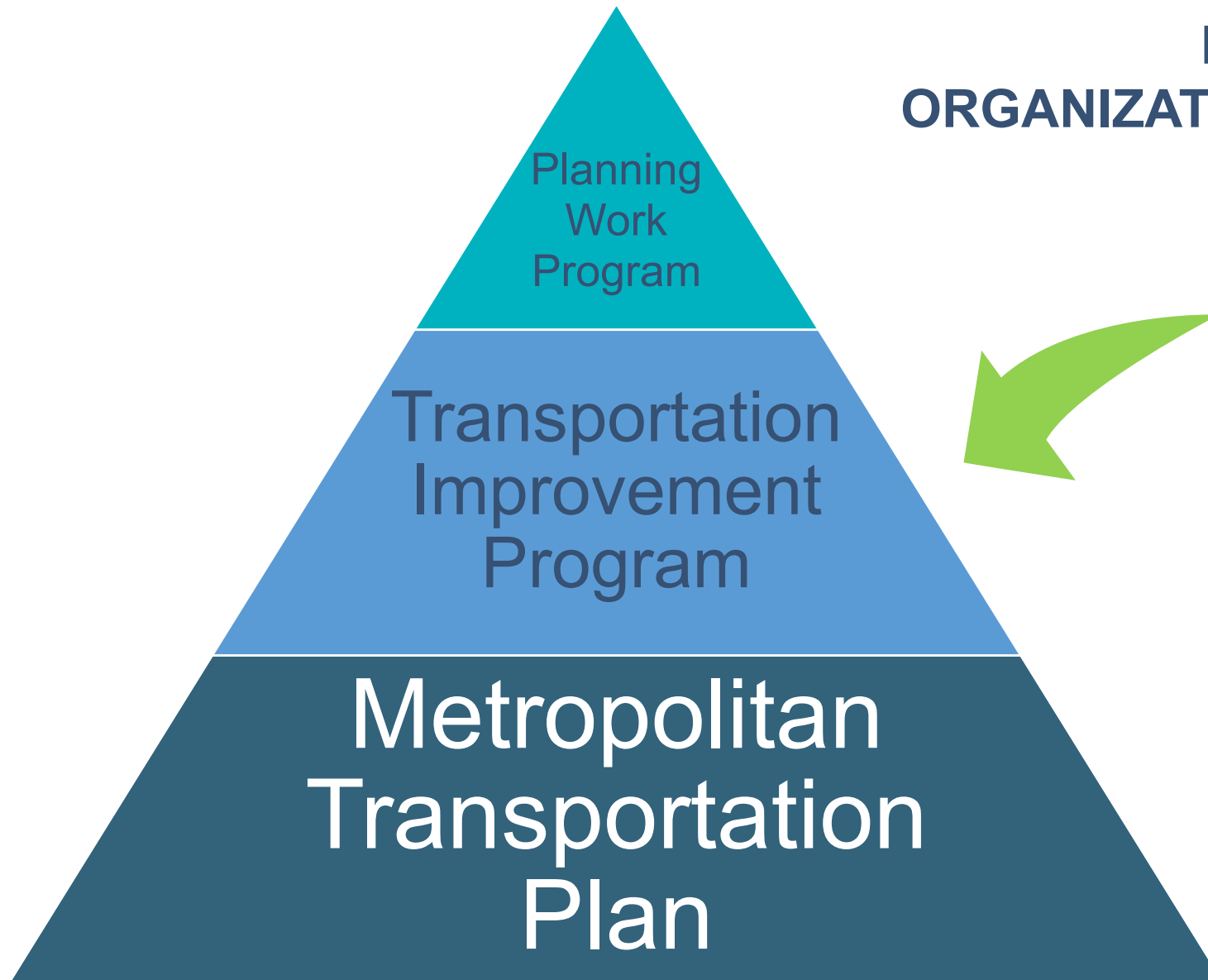


METROPOLITAN PLANNING AREA

Metropolitan Planning Organization *Required Products*



MORPC



METROPOLITAN PLANNING ORGANIZATION REQUIRED PRODUCTS

Through our Transportation Improvement Program (TIP), residents and communities can see what transportation projects in their area are receiving funding during the next four years.

It includes:

- *Listing of the projects and programs*
- *Specific funding sources we have committed to each*
- *All projects receiving federal funding*
- *Prioritizes the actions for performance targets established in the MTP*



MORPC

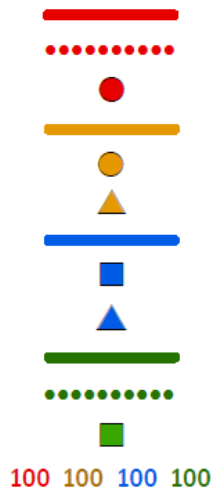


TIP CONTENTS

- Description of TIP process & public participation
- Project selection process
- Progress toward performance targets
- Analysis of impacts
 - Air quality
 - Disadvantaged populations
- Detailed listing of projects
 - Individual projects
 - Grouped projects
- Status of projects from previous TIP

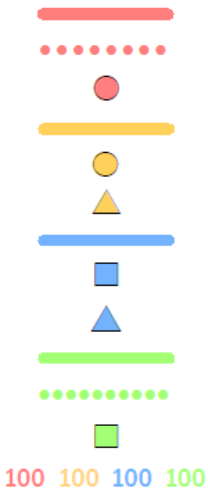
TIP PROJECT MAP

Construction Phase
FY 2024 - 2027



Major Widening
New Road
New Interchange
Minor Widening/Safety Improvement
Interchange Modification
Intersection Modification
Maintenance/Resurfacing
Bridge Repair/Replacement
Traffic Signal Upgrade
Noise Barrier/Study/Other
Bikeway/Sidewalk/Transit
Transit/Study/Other
MORPC Project Identification

Construction Phase
after FY 2027
(Construction not part of TIP)



Planning Area

DOWNTOWN COLUMBUS



TRANSPORTATION IMPROVEMENT PROGRAM PROJECT LOCATION MAP

Fiscal Years 2024 - 2027
Feb 1, 2023

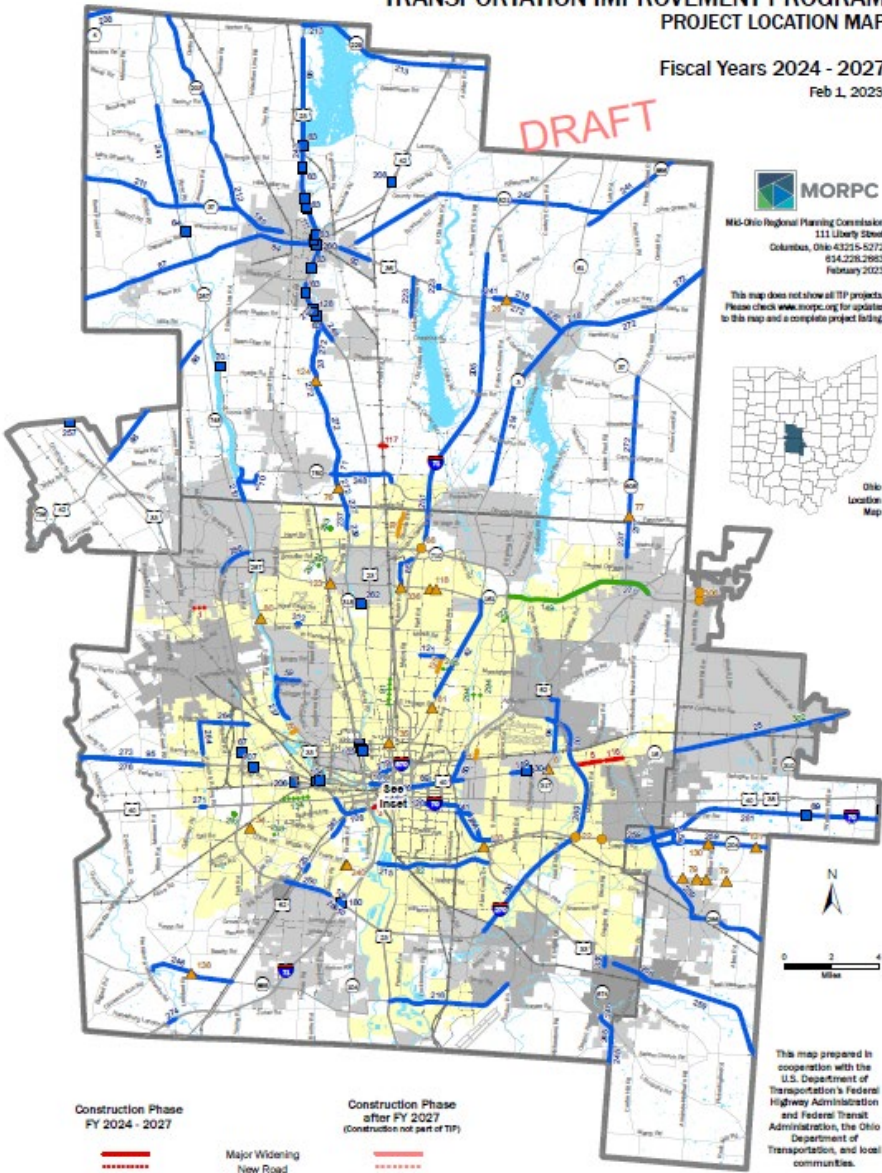
DRAFT

MORPC
Mid-Ohio Regional Planning Commission
111 Liberty Street
Columbus, Ohio 43215-5272
614.228.2853
February 2023

This map does not show all TIP projects. Please check www.morpc.org for updates to this map and a complete project listing.



Ohio
Location Map



Construction Phase
FY 2024 - 2027



Construction Phase
after FY 2027
(Construction not part of TIP)



MORPC Project Identification

Planning Area

This map prepared in cooperation with the U.S. Department of Transportation's Federal Highway Administration and Federal Transit Administration, the Ohio Department of Transportation, and local communities.

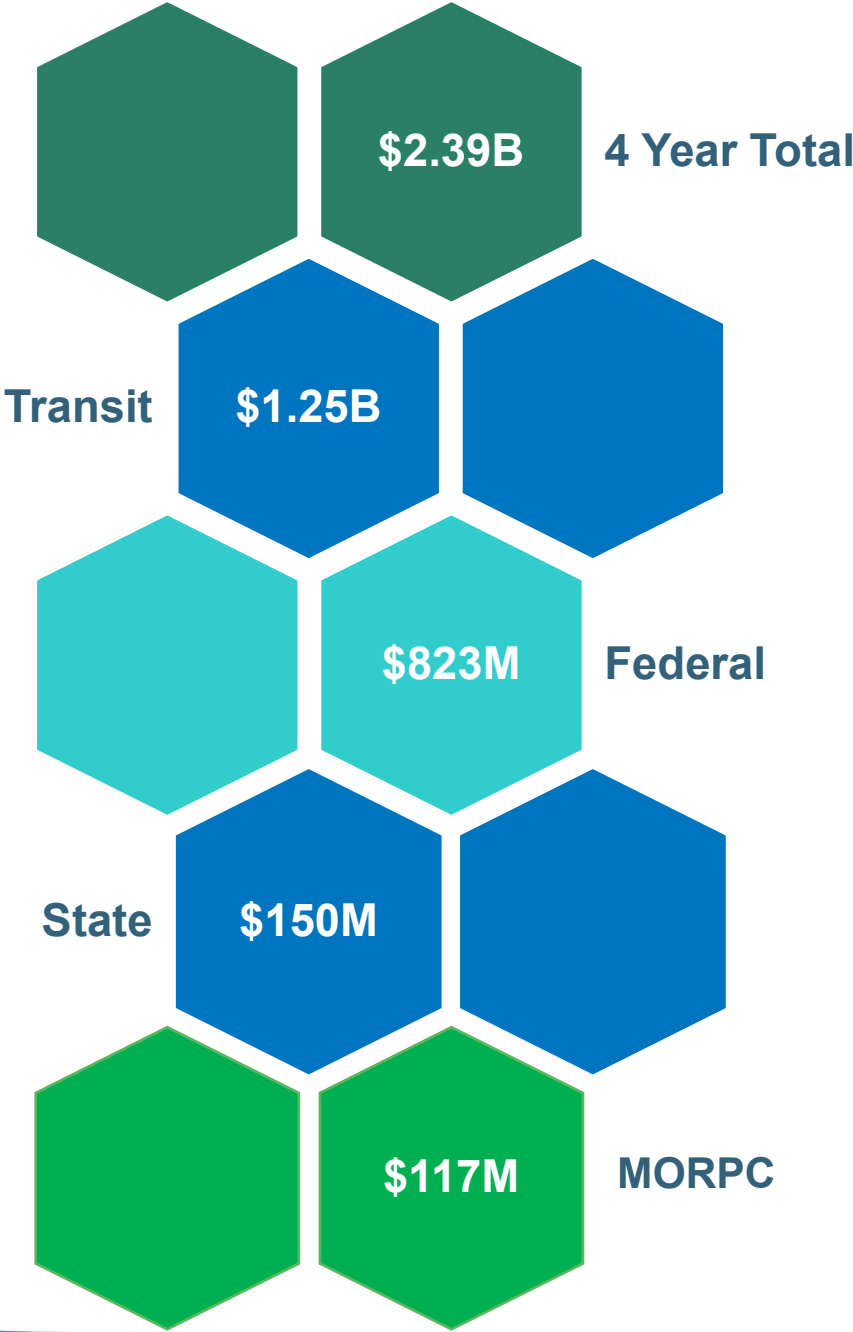




TIP BY THE NUMBERS



MORPC



SFY 2024 – 2027 TIP PUBLIC INVOLVEMENT



MORPC

- Final Draft TIP to be posted online by March 10th.
- MORPC TIP Open House on March 28th
 - 3:30 to 6:30 p.m.
 - COTA, DCT, and ODOT will be in attendance
- Public comments will be accepted via email at tip@morpc.org through April 10th.
 - Comments can also be mailed to: Nick Gill, Transportation Director, Mid-Ohio Regional Planning Commission, 111 Liberty Street, Suite 100, Columbus, Ohio 43215

Tom Graham

Senior Planner

Mid-Ohio Regional Planning Commission

T: 614.233.4193

tgraham@morpc.org

111 Liberty Street, Suite 100
Columbus, OH 43215



MID-OHIO REGIONAL
MORPC
PLANNING COMMISSION