

Appendix 3: County SFY 2024-2027 TIP Summaries

This document serves as an appendix to:

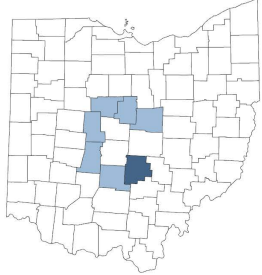
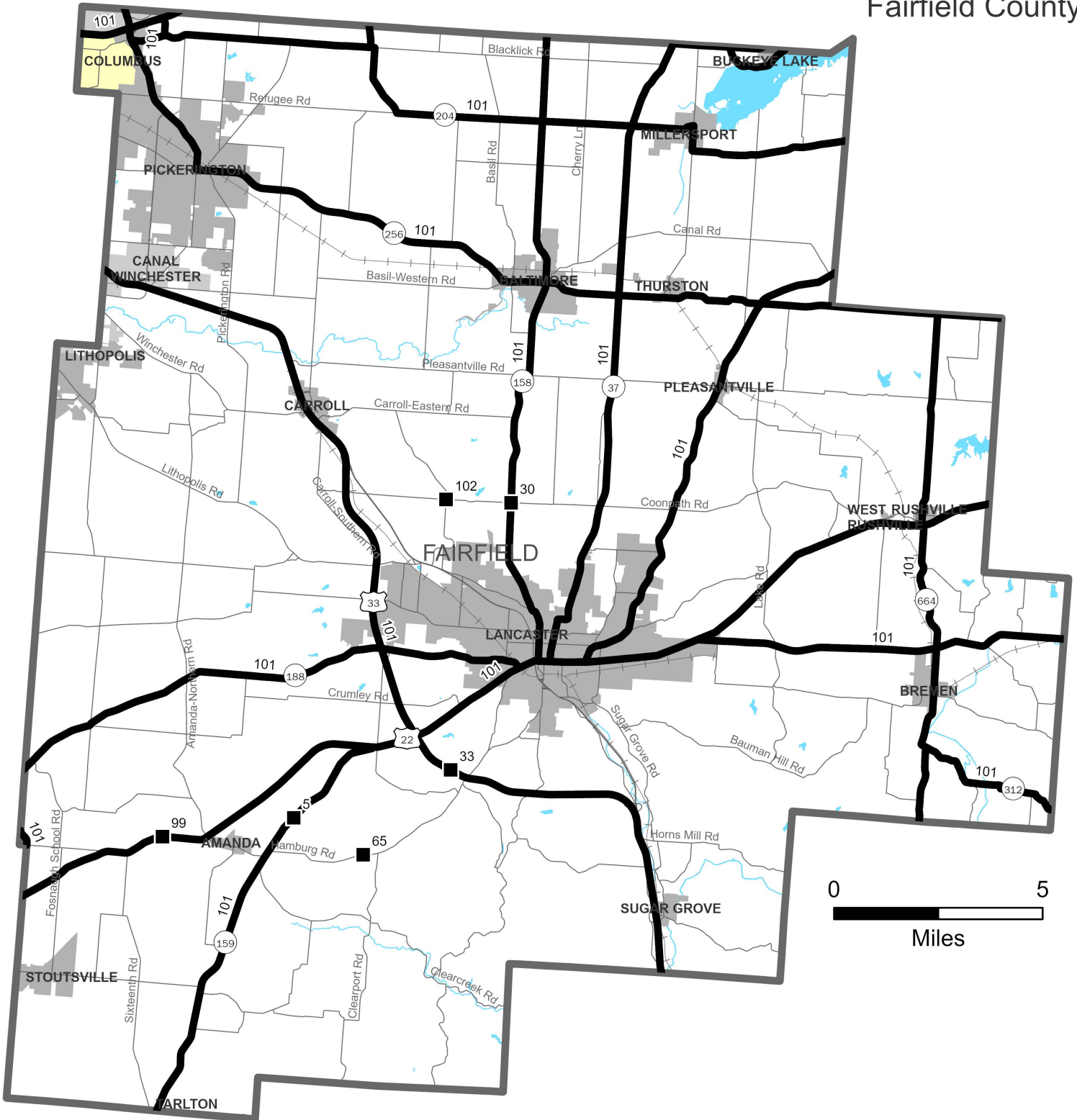
CORPO 2024-2027 TIP (Transportation Improvement Program)

Within this appendix are county-level summary tables, project maps and lists of projects for individual CORPO counties.

Note: The county project listings may include projects that are located in other counties in the respective ODOT district.



Central Ohio Rural Planning Organization Fairfield County



- TIP Project Location
- TIP Project Corridor



The information shown on this map is compiled from various sources available to us which we believe to be reliable.
N:\ArcGIS\CORE\TIP\2024_27\TIP24_27.aprx
5/1/2023

Detailed Project Listing Sorted by County-Route-Section for the SFY 2024 to 2027 TIP

Fairfield County

TIP ID	Agency	PID	AirQ	Length					
G^	County-Route-Section				2024	2025	2026	2027	Future Years**
Project Type					Phase/Amount*/Source	Phase/Amount*/Source	Phase/Amount*/Source	Phase/Amount*/Source	Phase/Amount*/Source
Project Location and Description									
101	ODOT D5-Planning	115714	E	0 mi	Ped Components: Not applicable				
G	FAI-Flat Sheet Signs-2026				Local Let <input type="checkbox"/> Bike Components: Not applicable				
	Traffic Control Maintenance								
	FAI/MUS Flat Sheet Signs 2026 at US and SR in both Counties., Traffic Control Maintenance, 0 lanes, Replacement of Flat Sheet Signs in Fairfield and Muskingum Counties.								
							CO \$64 Unassigned		
							CO \$722 Federal		
							CO \$181 State		
							CO \$16 State		
Total Costs (includes costs prior to SFY24)*:					\$983		\$983		
90	ODNR	115471	E	0 mi	Ped Components: No change to existing conditions				
G	FAI-ODNR-Buckeye Lake State Park				Local Let <input type="checkbox"/> Bike Components: No change to existing conditions				
	Parks								
	ODNR Buckeye Lake State Park at Buckeye Lake State Park, Parks, 0 lanes, Resurfacing of park office lot and boat trailer parking area at Buckeye Lake State Park.								
					OTH \$100 State				
Total Costs (includes costs prior to SFY24)*:					\$100	\$100			
65	Fairfield County	113793	E	0 mi	Ped Components: No change to existing conditions				
G	FAI-CR055-03.28				Local Let <input type="checkbox"/> Bike Components: No change to existing conditions				
	Bridge Preservation								
	FAI CR 55 03.28 at SFN 2337258, Bridge Preservation, 0 lanes, Replacement of FAI CR 55 3.32 structure (SFN 2337258).								
					ENV \$90 State	DD \$270 Federal		CO \$84 State	
					ENV \$810 Federal	DD \$30 State		CO \$756 Unassigned	
								CO \$10,800 Federal	
								CO \$1,200 State	
Total Costs (includes costs prior to SFY24)*:					\$14,040	\$900	\$300	\$12,840	
30	ODOT D5-Engineering	111621	E	0 mi	Ped Components: No change to existing conditions				
G	FAI-SR158-04.20				Local Let <input type="checkbox"/> Bike Components: No change to existing conditions				
	Intersection Modification								
	FAI SR 158 04.20 at at Coonpath Road, Intersection Modification, 0 lanes, Improvement of the SR 158 and Coonpath Road intersection.								
						CO \$100 HSIP-C			
Total Costs (includes costs prior to SFY24)*:					\$100	\$100			

^Denotes a Grouped Project

*All Amounts in Thousands

**Funding information in the Future Years column is not officially included in the TIP.

Detailed Project Listing Sorted by County-Route-Section for the SFY 2024 to 2027 TIP Fairfield County

TIP ID	Agency	PID	AirQ	Length					
G^	County-Route-Section				2024	2025	2026	2027	Future Years**
Project Type					Phase/Amount*/Source	Phase/Amount*/Source	Phase/Amount*/Source	Phase/Amount*/Source	Phase/Amount*/Source
Project Location and Description									
5	ODOT	107097	E	0 mi	Ped Components: No change to existing conditions				
G	FAI-SR159-7.90				Local Let <input type="checkbox"/>	Bike Components: No change to existing conditions			
Bridge Preservation									
FAI SR 159 07.90 at over Muddy Prairie Run (0.2 miles north of TR 174), Bridge Preservation, 0 lanes, Bridge replacement of the bridge located at FAI-SR 159-07.90 (SFN 2302047), carrying SR 159 over Muddy Prairie Run.									
							CO \$24 Federal		
							CO \$6 State		
							CO \$240 Federal		
							CO \$60 State		
Total Costs (includes costs prior to SFY24)*:					\$330			\$330	
102	Fairfield County	115805	E	0 mi	Ped Components: No change to existing conditions				
G	FAI-CR31/40-03.10/02.05				Local Let <input type="checkbox"/>	Bike Components: No change to existing conditions			
Intersection Modification									
Coonpath Road at Election House Road, Intersection Modification, 0 lanes, CEAO County Surface Transportation Program project to convert the intersection of CR 31 (Coonpath Road) and CR 40 (Election House Road) from an all-way stop controlled intersection to a roundabout including lighting.									
					CO \$1,500 State				
Total Costs (includes costs prior to SFY24)*:					\$1,500	\$1,500			

^Denotes a Grouped Project

*All Amounts in Thousands

**Funding information in the Future Years column is not officially included in the TIP.

Detailed Project Listing Sorted by County-Route-Section for the SFY 2024 to 2027 TIP

Knox County

TIP ID	Agency	PID	AirQ	Length					
G^	County-Route-Section				2024	2025	2026	2027	Future Years**
Project Type					Phase/Amount*/Source	Phase/Amount*/Source	Phase/Amount*/Source	Phase/Amount*/Source	Phase/Amount*/Source
Project Location and Description									
28	Knox County	111370	E	0 mi	Ped Components: No change to existing conditions				
G	KNO-CR VAR PM-FY2025				Local Let <input type="checkbox"/>	Bike Components: No change to existing conditions			
Traffic Control (Safety)									
KNO CR VAR PM FY2025 at Various County routes, Traffic Control (Safety), 0 lanes, Install new and upgrade existing pavement markings on various county roads in Knox County.									
					CO \$10 State				
					CO \$967 Federal				
					CO \$242 State				
					CO \$39 Federal				
Total Costs (includes costs prior to SFY24)*:					\$1,257	\$1,257			
100	ODOT D5-Planning	115712	E	0 mi	Ped Components: Not applicable				
G	KNO-Flat Sheet Signs-2024				Local Let <input type="checkbox"/>	Bike Components: Not applicable			
Traffic Control Maintenance									
KNO/LIC Flat Sheet Signs 2024 at US and SR in both Counties., Traffic Control Maintenance, 0 lanes, Replacement of Flat Sheet Signs in Licking and Knox Counties.									
						CO \$320 BR-Off			
						CO \$80 Local			
Total Costs (includes costs prior to SFY24)*:					\$400	\$400			
124	Knox County	117736	E	0 mi	Ped Components: Not applicable				
G	KNO-RFG-FY23				Local Let <input type="checkbox"/>	Bike Components: Not applicable			
Transit									
Rural Facility Grant SFY 2023, Transit, 0 lanes, SFY 2023 ODOT Facility Grant. In SFY 2022 ODOT-Transit held applications for Rural Transit Agencies to request funding for renovations or new facilities. ODOT is funding nine agencies as a result of the application. There will be 8 facilities and one r									
						CO \$6 State			
						CO \$240 Federal			
						CO \$24 Unassigned			
						CO \$60 State			
Total Costs (includes costs prior to SFY24)*:					\$330	\$330			

^Denotes a Grouped Project

*All Amounts in Thousands

May 1, 2023

**Funding information in the Future Years column is not officially included in the TIP.

CORPO SFY 2024-2027 TIP

Detailed Project Listing Sorted by County-Route-Section for the SFY 2024 to 2027 TIP

Knox County

TIP ID	Agency	PID	AirQ	Length					
G^	County-Route-Section				2024	2025	2026	2027	Future Years**
Project Type					Phase/Amount*/Source	Phase/Amount*/Source	Phase/Amount*/Source	Phase/Amount*/Source	Phase/Amount*/Source
Project Location and Description									
67	Knox County	113992	E	0 mi	Ped Components: No change to existing conditions				
G	KNO-CRVAR PM-FY 2026				Local Let <input type="checkbox"/> Bike Components: No change to existing conditions				
Traffic Control (Safety)									
KNO CR VAR PM FY 2026 at Various County routes, Traffic Control (Safety), 0 lanes, Install new and upgrade existing pavement markings on various county roads in Knox County.									
							CO \$1,404 State		
							CO \$74 Local		
Total Costs (includes costs prior to SFY24)*:					\$1,478		\$1,478		
87	Mount Vernon	115280	E	0 mi	Ped Components: Multi-use path				
G	KNO-CR005-0.47				Local Let <input type="checkbox"/> Bike Components: Multi-use path				
Shared Use Path									
KNO CR 5 0.47 from Belmont Avenue to Gra to Grange Avenue, Shared Use Path, 0 lanes, Construction of shared used path along Mansfield Avenue (CR 5) from Belmont Avenue to Grange Avenue									
							CO \$40 State		
							CO \$1,000 State		
Total Costs (includes costs prior to SFY24)*:					\$1,040		\$1,040		
128	Knox County	117987	E	0 mi	Ped Components: No change to existing conditions				
G	KNO-CR009-1.00				Local Let <input type="checkbox"/> Bike Components: No change to existing conditions				
Bridge Preservation									
KNO CR 9 1.00 at 1.0 miles north of US 36/CR 9 intersection, Bridge Preservation, 0 lanes, Bridge replacement of KNO CR 9 1.05 (SFN 4230272)									
					CO \$120 State				
					CO \$3,000 State				
Total Costs (includes costs prior to SFY24)*:					\$3,120	\$3,120			
20	ODOT	110418	E	4.64 mi	Ped Components: No change to existing conditions				
G	KNO-SR013-16.02				Local Let <input type="checkbox"/> Bike Components: No change to existing conditions				
Roadway Minor Rehab									
KNO SR 13 16.02 from 16.020 to 20.680, Roadway Minor Rehab, 0 lanes, Resurfacing with related work. Mill/Fill									
							CO \$150 State		
Total Costs (includes costs prior to SFY24)*:					\$150	\$150			

^Denotes a Grouped Project

*All Amounts in Thousands

May 1, 2023

**Funding information in the Future Years column is not officially included in the TIP.

CORPO SFY 2024-2027 TIP

Detailed Project Listing Sorted by County-Route-Section for the SFY 2024 to 2027 TIP

Knox County

TIP ID	Agency	PID	AirQ	Length					
G^	County-Route-Section				2024	2025	2026	2027	Future Years**
Project Type					Phase/Amount*/Source	Phase/Amount*/Source	Phase/Amount*/Source	Phase/Amount*/Source	Phase/Amount*/Source
Project Location and Description									
103	Knox County	115809	E	3.27 mi	Ped Components: Widen shoulder				
G	KNO-CR014-11.13				Bike Components: Widen shoulder				
Roadside / Median Improvement (
Danville Amity Road from 11.13 to 14.40, Roadside / Median Improvement (, 0 lanes, Safety improvements on CR 14 (Danville Amity Road) from 11.13 to the 14.40. Widen roadway and shoulders, resurface providing edge lines, edgeline rumble strips, replacing with thermoplastic markings.									
					CO \$1,500		State		
Total Costs (includes costs prior to SFY24)*:					\$1,500		\$1,500		
15	ODOT	109800	E	9.03 mi	Ped Components: No change to existing conditions				
G	KNO-US036-20.82				Bike Components: No change to existing conditions				
Roadway Minor Rehab									
KNO US 36 20.82 from Upper Gilchrist Rd to US 62, Roadway Minor Rehab, 0 lanes, Resurfacing with related work on portions of US 36 in Knox County									
					CO \$4,809	BR-Off			
					CO \$627	Local			
Total Costs (includes costs prior to SFY24)*:					\$5,436	\$5,436			
114	Mount Vernon	116840	E	0 mi	Ped Components: No change to existing conditions				
G	KNO-SR13D-0.00				Bike Components: No change to existing conditions				
Roadway Major Rehab									
KNO SR 13D 00.00 at Various locations, Roadway Major Rehab, 0 lanes, Rehabilitation of SR 13 Directional Route and local roadways (CR 506, MR 307, and MR 273) within City of Mount Vernon.									
							CO \$4	State	
							CO \$16	Unassigned	
							CO \$400	Federal	
							CO \$100	State	
Total Costs (includes costs prior to SFY24)*:					\$520			\$520	
105	ODOT	115984	E	0 mi	Ped Components: No change to existing conditions				
G	KNO-SR229/308-Laymond Road				Bike Components: No change to existing conditions				
Intersection Modification									
KNO SR 229/308 at Intersection of SR 229/SR 308/Laymon Road, Intersection Modification, 0 lanes, Construction of roundabout at the intersection of SR 229/SR 308/Laymon Road in Village of Gambier.									
					ENV \$50	HSIP-C	CO \$1,798	HSIP-C	
					RW \$100	HSIP-C	CO \$450	Local	
Total Costs (includes costs prior to SFY24)*:					\$2,398	\$150	\$2,248		

^Denotes a Grouped Project

*All Amounts in Thousands

**Funding information in the Future Years column is not officially included in the TIP.

Detailed Project Listing Sorted by County-Route-Section for the SFY 2024 to 2027 TIP

Knox County

TIP ID	Agency	PID	AirQ	Length						
G^	County-Route-Section				2024	2025	2026	2027	Future Years**	
Project Type					Phase/Amount*/Source	Phase/Amount*/Source	Phase/Amount*/Source	Phase/Amount*/Source	Phase/Amount*/Source	
Project Location and Description										
66	ODOT	113815	E	7.26 mi	Ped Components: No change to existing conditions					
G	KNO-SR229-09.53/00.00				Local Let <input type="checkbox"/> Bike Components: No change to existing conditions					
Roadway Major Rehab										
KNO/COS SR 229 09.53/00.00 at Various locations on SR 229, Roadway Major Rehab, 0 lanes, Resurfacing with related work on KNO/COS-229. Work to include FDR treatment on KNO-229 from 19.27 to 25.83 and on COS-229 from 0.00 to 0.70.										
					CO	\$150	HSIP-C			
Total Costs (includes costs prior to SFY24)*:					\$150	\$150				
116	Gambier	117127	E	0.2 mi	Ped Components: Multi-use path					
G	KNO-SR308-0.00				Local Let <input type="checkbox"/> Bike Components: Multi-use path					
Shared Use Path										
SR 308 from SR 229 to Ward Street, Shared Use Path, 0 lanes, Construction of shared use pathway along SR 308 between SR 229 and Ward Street within village of Gambier.										
					DD	\$116	Local	RW	\$1,076	State
					CO	\$634	Local	CO	\$6,337	State
Total Costs (includes costs prior to SFY24)*:					\$9,163	\$1,116	\$1,076	\$6,971		
117	Knox County	117163	E	0 mi	Ped Components: No change to existing conditions					
G	KNO-TR362-0.12				Local Let <input type="checkbox"/> Bike Components: No change to existing conditions					
Bridge Preservation										
KNO TR 362 0.12 at 0.12 miles west of TR 362/US 36 intersection, Bridge Preservation, 0 lanes, Replacement of KNO-362-0.12 (SFN 4235525) bridge.										
					CO	\$1,113	HSIP-C	CO	\$278	Local
Total Costs (includes costs prior to SFY24)*:					\$1,391					
93	Knox County	115515	E	0 mi	Ped Components: No change to existing conditions					
G	KNO-TR369-00.67				Local Let <input type="checkbox"/> Bike Components: No change to existing conditions					
Bridge Preservation										
Cooke Road at a Tributary of the North Branch of the Kokosing, Bridge Preservation, 0 lanes, Bridge replacement on Kno-TR 369-00.67 (SFN 4236580) using CEAO LBR (Local Bridge Replacement) Program Funding										
					OTH	\$100	State			
Total Costs (includes costs prior to SFY24)*:					\$100	\$100				

^Denotes a Grouped Project

*All Amounts in Thousands

**Funding information in the Future Years column is not officially included in the TIP.

Detailed Project Listing Sorted by County-Route-Section for the SFY 2024 to 2027 TIP Knox County

TIP ID	Agency	PID	AirQ	Length						
G^	County-Route-Section				2024	2025	2026	2027	Future Years**	
Project Type					Phase/Amount*/Source	Phase/Amount*/Source	Phase/Amount*/Source	Phase/Amount*/Source	Phase/Amount*/Source	
Project Location and Description					Phase/Amount*/Source	Phase/Amount*/Source	Phase/Amount*/Source	Phase/Amount*/Source	Phase/Amount*/Source	
21	ODOT	110441	E	13.85 mi	Ped Components: No change to existing conditions Bike Components: No change to existing conditions					
G	KNO-SR586-0.00				Local Let <input type="checkbox"/>					
Roadway Minor Rehab										
KNO SR 586 00.00 from Knox/Licking County line to SR 13, Roadway Minor Rehab, 0 lanes, Resurfacing with related work										
					CO	\$200	State			
Total Costs (includes costs prior to SFY24)*:					\$200					
						\$200				

^Denotes a Grouped Project

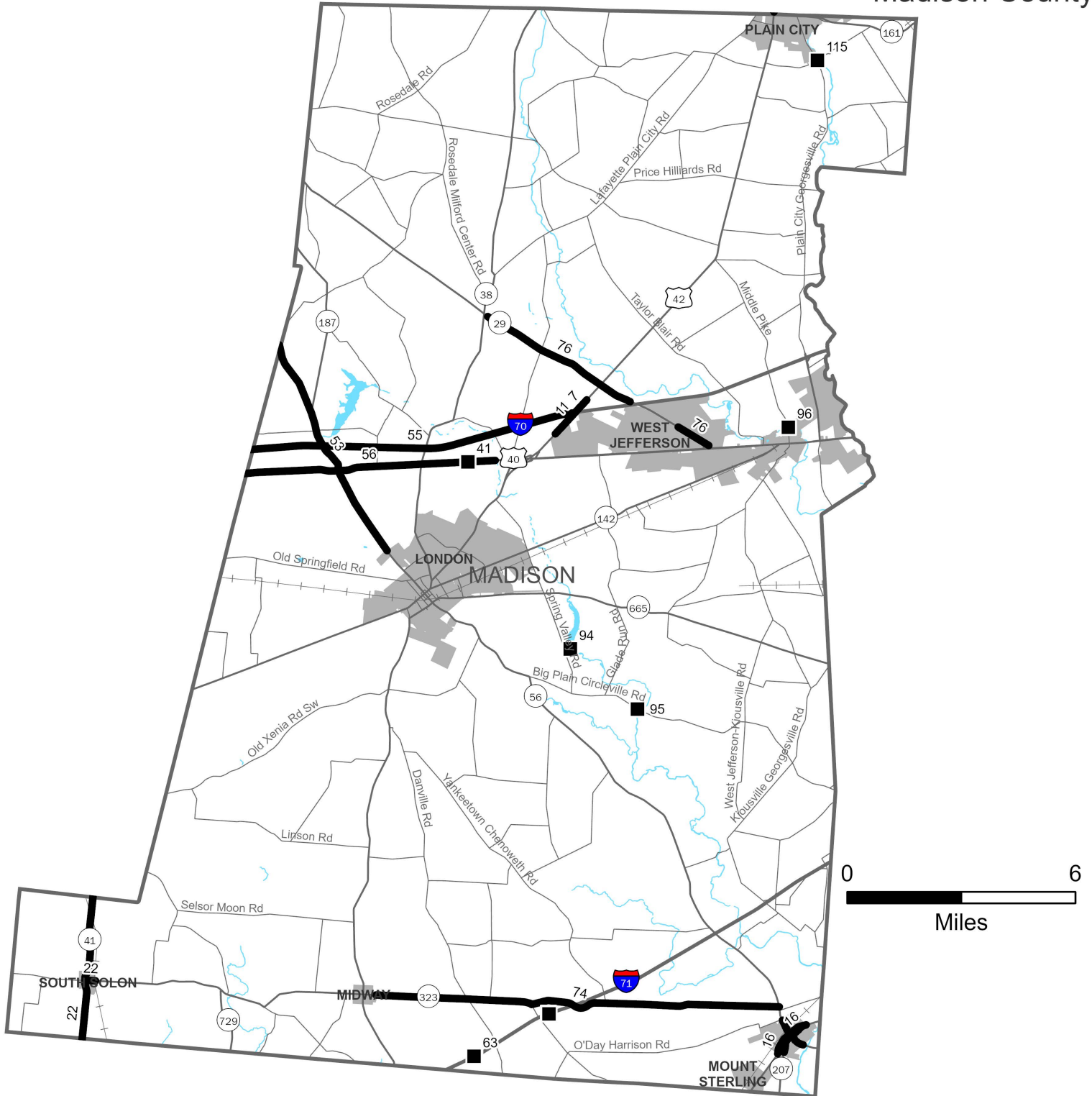
**All Amounts in Thousands*

***Funding information in the Future Years column is not officially included in the TIP.*



Central Ohio Rural Planning Organization

Madison County



- TIP Project Location
- TIP Project Corridor



The information shown on this map is compiled from various sources available to us which we believe to be reliable.
N:\ArcGIS\CORE\TIP\2024_27\TIP24_27.aprx
5/1/2023

Detailed Project Listing Sorted by County-Route-Section for the SFY 2024 to 2027 TIP

Madison County

TIP ID	Agency	PID	AirQ	Length					
G^	County-Route-Section				2024	2025	2026	2027	Future Years**
Project Type					Phase/Amount*/Source	Phase/Amount*/Source	Phase/Amount*/Source	Phase/Amount*/Source	Phase/Amount*/Source
Project Location and Description									
106	Madison County	116111	E	0 mi	Ped Components: No change to existing conditions				
G	MAD-VARCR GR-FY26				Local Let <input checked="" type="checkbox"/> Bike Components: No change to existing conditions				
Traffic Control (Safety)									
MAD-VAR CR GR-FY26 at Various routes throughout Madison County, Traffic Control (Safety), 0 lanes, CEAO safety funded (HSIP) project to upgrade existing guardrail on Various Madison County Roads. Local-let and administered by Madison County Engineer's office.									
					DD \$376 RRX				
					DD \$12 Local				
Total Costs (includes costs prior to SFY24)*:					\$387	\$387			
108	Madison County	116175	E	0 mi	Ped Components: No change to existing conditions				
G	MAD-VARCR RPM-FY26				Local Let <input type="checkbox"/> Bike Components: No change to existing conditions				
Traffic Control Maintenance									
MAD-VAR CR RPM-FY26 at Various county roads throughout Madison County., Traffic Control Maintenance, 0 lanes, CEAO safety funded (HSIP) project to install and replace raised pavement markers on various county roads throughout Madison County. Local-let project administered by MCEO.									
					CO \$300 HSIP-C				
Total Costs (includes costs prior to SFY24)*:					\$300	\$300			
140	Plain City	118466	E	0 mi	Ped Components: No change to existing conditions				
G	MAD-Maple Street Bridge-Village of Plain Cit				Local Let <input type="checkbox"/> Bike Components: No change to existing conditions				
Bridge Preservation									
MAD-Maple Street Bridge at Village of Plain City, Bridge Preservation, 0 lanes, Replace structure on Maple Street (SFN 4960122)									
					TRN \$358 Sec 5310 (ODO)				
					TRN \$89 Local				
Total Costs (includes costs prior to SFY24)*:					\$447	\$447			
95	Madison County	115657	E	0 mi	Ped Components: No change to existing conditions				
G	MAD-CR004-3.05				Local Let <input type="checkbox"/> Bike Components: No change to existing conditions				
Bridge Preservation									
Big Plain - Circleville Rd at Deer Creek, Bridge Preservation, 0 lanes, Structure Replacement Madison CR 4 (Big Plain - Circleville Rd) over Deer Creek									
					ENV \$190 BR-Off	DD \$50 BR-Off			
							CO \$1,126 BR-Off		
							CO \$59 Local		
Total Costs (includes costs prior to SFY24)*:					\$1,425	\$190	\$50	\$1,185	

^Denotes a Grouped Project

*All Amounts in Thousands

May 1, 2023

**Funding information in the Future Years column is not officially included in the TIP.

CORPO SFY 2024-2027 TIP

Detailed Project Listing Sorted by County-Route-Section for the SFY 2024 to 2027 TIP

Madison County

TIP ID	Agency	PID	AirQ	Length						
G^	County-Route-Section				2024	2025	2026	2027	Future Years**	
					Phase/Amount*/Source	Phase/Amount*/Source	Phase/Amount*/Source	Phase/Amount*/Source	Phase/Amount*/Source	
					Project Location and Description					
115	Madison County	116876	E	0 mi	Ped Components: No change to existing conditions Bike Components: No change to existing conditions					
G	MAD-CR007-9.85				Local Let <input type="checkbox"/>					
					Intersection Modification					
					MAD-CR7-9.85 at CR30/CR34, Intersection Modification, 0 lanes, Construct a roundabout at the intersection of CR7 (Plain City-Georgesville Road)/CR30 (Converse Huff Road)/CR 34 (Cemetery Pike).CEAO HSP funds in CONS phase.Local-let by Madison County Engineer's office.					
					CO	\$20	State			
					CO	\$1	State			
					CO	\$3	Unassigned			
					CO	\$80	Federal			
					Total Costs (includes costs prior to SFY24)*:		\$104	\$104		
96	Madison County	115660	E	0 mi	Ped Components: No change to existing conditions Bike Components: No change to existing conditions					
G	MAD-CR010-0.43				Local Let <input type="checkbox"/>					
					Bridge Preservation					
					Middle Pike at Little Darby Creek, Bridge Preservation, 0 lanes, Structure Rehabilitation of Madison CR 10 (Middle Pike) SFN 4930207 over Little Darby Creek					
					CO	\$1,159	State			
					CO	\$290	Local			
					Total Costs (includes costs prior to SFY24)*:		\$1,449	\$1,449		
76	ODOT D6-Planning	114808	E	6.5 mi	Ped Components: No change to existing conditions Bike Components: No change to existing conditions					
G	MAD-SR029-6.10				Local Let <input type="checkbox"/>					
					Pavement Maintenance					
					MAD SR 29 6.10 from SR 38 to US 40, Pavement Maintenance, 0 lanes, MAD-29-6.10 - 12.86 (excluding PID 93605 limits); SR 38 to US 40Resurfacing Project on MAD-29Resurfacing and Microsurfacing Project with minor pavement repair and upgrade guardrail as needed.					
								CO	\$40	State
								CO	\$50	Unassigned
								CO	\$1,239	Federal
								CO	\$999	State
					Total Costs (includes costs prior to SFY24)*:		\$2,328	\$2,328		

^Denotes a Grouped Project

*All Amounts in Thousands

May 1, 2023

**Funding information in the Future Years column is not officially included in the TIP.

CORPO SFY 2024-2027 TIP

Detailed Project Listing Sorted by County-Route-Section for the SFY 2024 to 2027 TIP

Madison County

TIP ID	Agency	PID	AirQ	Length						
G^	County-Route-Section				2024	2025	2026	2027	Future Years**	
					Phase/Amount*/Source	Phase/Amount*/Source	Phase/Amount*/Source	Phase/Amount*/Source	Phase/Amount*/Source	
					Project Location and Description					
56	ODOT D6-Planning	112884	E	6.64 mi	Ped Components: Maybe - To be determined					
G	MAD-US040-0.00				Local Let <input type="checkbox"/>	Bike Components: Maybe - To be determined				
					Roadway Minor Rehab					
					MAD US 40 from MAD-40-0.00 to MAD-40-6.64, Roadway Minor Rehab, 0 lanes, Rehab and road diet project on MAD-40.Roadway will be converted to a 2-lane undivided roadway. Project includes bridge work and upgrade guardrail as needed.MAD-40-0.00 to 6.62					
					CO	\$307	State			
					CO	\$49	Federal			
					CO	\$12	State			
					CO	\$1	Unassigned			
					CO	\$1,227	Federal			
					CO	\$10	State			
					Total Costs (includes costs prior to SFY24)*: \$1,605 \$1,605					
72	ODOT D6-Planning	114788	E	0 mi	Ped Components: No change to existing conditions					
G	MAD-US040-7.36				Local Let <input type="checkbox"/>	Bike Components: No change to existing conditions				
					Roadway Minor Rehab					
					MAD US 40 7.36 at Various Locations, Roadway Minor Rehab, 0 lanes, MAD 40/42 SLM 7.36/0.00-12.11/0.25; US 40 from SR 29 to FRA CO Line and Old US 42 at US 40 Interchange.Resurfacing on MAD 40 and Old US42Resurfacing with minor pavement repair, minor bridge work and upgrade guardrail as needed.					
								CO	\$70	State
								CO	\$1,000	State
					Total Costs (includes costs prior to SFY24)*: \$1,070 \$1,070					
22	ODOT D6-Planning	110548	E	4.13 mi	Ped Components: No change to existing conditions					
G	MAD-SR041-0.00				Local Let <input type="checkbox"/>	Bike Components: No change to existing conditions				
					Roadway Minor Rehab					
					FAY/MAD-41-24.450/0.00 from MAD-41-0.0 / MAD-323-0.0 to MAD-3.85 / MAD-323-0.28, Roadway Minor Rehab, 0 lanes, FAY-41-24.45 to 29.05, MAD-41-0.00 to 3.85 and MAD-323-0.00 to 0.28; Jeffersonville Corp Limit to Mad Co Line, Fay Co Line to Clark Co Line, and SR 41 to South Solon Corp LimitFAY/MAD-41 and MAD-323 Resurfacing Project. AC overlay with pavement repairs an					
								CO	\$108	Federal
								CO	\$27	State
								CO	\$4,102	Federal
								CO	\$1,026	State
					Total Costs (includes costs prior to SFY24)*: \$5,262 \$5,262					

^Denotes a Grouped Project

*All Amounts in Thousands

May 1, 2023

**Funding information in the Future Years column is not officially included in the TIP.

CORPO SFY 2024-2027 TIP

Detailed Project Listing Sorted by County-Route-Section for the SFY 2024 to 2027 TIP

Madison County

TIP ID	Agency	PID	AirQ	Length					
G^	County-Route-Section				2024	2025	2026	2027	Future Years**
Project Type					Phase/Amount*/Source	Phase/Amount*/Source	Phase/Amount*/Source	Phase/Amount*/Source	Phase/Amount*/Source
Project Location and Description									
7	ODOT D6-Planning	108071	E	1.22 mi	Ped Components: No change to existing conditions				
G	MAD-US042-12.24			Local Let <input type="checkbox"/>	Bike Components: No change to existing conditions				
Roadway Minor Rehab									
FRA/MAD-70/42 SP FY24 from MAD-US42-12.24 to MAD-US42-13.46, Roadway Minor Rehab, 0 lanes, Spot concrete slab repair on various routes in FRA and MAD Counties									
FRA-70 from 0.00 to 5.27 (Madison County Line to Hillard Rome Rd)									
					CO	\$14	State		
					CO	\$1,393	Federal		
					CO	\$56	Federal		
					CO	\$348	State		
Total Costs (includes costs prior to SFY24)*:					\$1,812	\$1,812			
11	ODOT D6-Planning	109072	E	1.08 mi	Ped Components: Widen shoulder				
G	MAD-US042-12.35			Local Let <input type="checkbox"/>	Bike Components: Widen shoulder				
Roadway Major Rehab									
MAD US 42 12.350 from 12.35 (Speedway truck stop) to 13.43 (Pilot truck stop), Roadway Major Rehab from 2 lanes to 3 lanes, MAD-42-12.35-13.43 (Speedway truck stop to the Pilot truck stop):Replace existing pavement with 100% new concrete.Widen lanes, provide TWLT lane, widen shoulders, revise signals operation and traffic control									
					CO	\$40	State		
Total Costs (includes costs prior to SFY24)*:					\$40	\$40			
129	ODOT D6-Planning	118179	E	0 mi	Ped Components: No change to existing conditions				
G	MAD-US042-20.66			Local Let <input type="checkbox"/>	Bike Components: No change to existing conditions				
Intersection Modification									
US 42 at Price Hilliards Rd, Intersection Modification, 0 lanes, Upgrade intersection of US 42 at CR 32 (Price Hilliards Rd) to improve safety and reduce congestion by constructing a roundabout.									
					OTH	\$600	State		
Total Costs (includes costs prior to SFY24)*:					\$600	\$600			

^Denotes a Grouped Project

*All Amounts in Thousands

**Funding information in the Future Years column is not officially included in the TIP.

Detailed Project Listing Sorted by County-Route-Section for the SFY 2024 to 2027 TIP

Madison County

TIP ID	Agency	PID	AirQ	Length					
G^	County-Route-Section				2024	2025	2026	2027	Future Years**
Project Type					Phase/Amount*/Source	Phase/Amount*/Source	Phase/Amount*/Source	Phase/Amount*/Source	Phase/Amount*/Source
Project Location and Description									
53	ODOT D6-Planning	112871	E	6.19 mi	Ped Components: No change to existing conditions				
G	MAD-SR056-0.00			Local Let <input type="checkbox"/>	Bike Components: No change to existing conditions				
Roadway Minor Rehab									
SR 56 from Clark Co Line to London Corp, Roadway Minor Rehab, 0 lanes, MAD-56-0.00 to 6.19: Clark Co Line to London Corp LimitPavement Preventative Maintenance on MAD SR 56.AC Overlay with minor pavement repair, bridge deck sealing and upgrade guardrail as needed.									
					CO	\$17	State		
					CO	\$3	Unassigned		
					CO	\$1,651	Federal		
					CO	\$413	State		
					CO	\$65	Federal		
Total Costs (includes costs prior to SFY24)*:					\$2,149				
						\$2,149			
16	ODOT D6-Planning	109993	E	3.12 mi	Ped Components: No change to existing conditions				
G	MAD-US062-1.45			Local Let <input type="checkbox"/>	Bike Components: No change to existing conditions				
Roadway Minor Rehab									
MAD US 62 1.450 at Various locations within Village of Mt. Sterling, Roadway Minor Rehab, 0 lanes, MAD-62-1.45-2.38, MAD-62D-0.00-1.07, MAD-207-1.15-1.39 and MAD-56-23.01-23.89Village of Mt. Sterling Paving Project and General system paving project.Asphalt Concrete Overlay and microsurfacing with minor pavement repair and upgrade guardrail as needed.									
					CO	\$600	HSIP-C		
Total Costs (includes costs prior to SFY24)*:					\$600				
						\$600			
55	ODOT D6-Planning	112880	E	8062 mi	Ped Components: No change to existing conditions				
G	MAD-IR070-0.00			Local Let <input type="checkbox"/>	Bike Components: No change to existing conditions				
Pavement Maintenance									
MAD IR 70 0.000 from Clark Co Line to US 42, Pavement Maintenance, 0 lanes, MAD-70-0.00 to 8.62; Clark Co Line to US 42Micro surfacing project on MAD IR 70Micro surfacing project with minor pavement repair, minor bridge work and upgrade guardrail as needed.									
					CO	\$28	Federal		
					CO	\$7	State		
					CO	\$696	Federal		
					CO	\$174	State		
Total Costs (includes costs prior to SFY24)*:					\$905				
						\$905			

^Denotes a Grouped Project

*All Amounts in Thousands

May 1, 2023

**Funding information in the Future Years column is not officially included in the TIP.

CORPO SFY 2024-2027 TIP

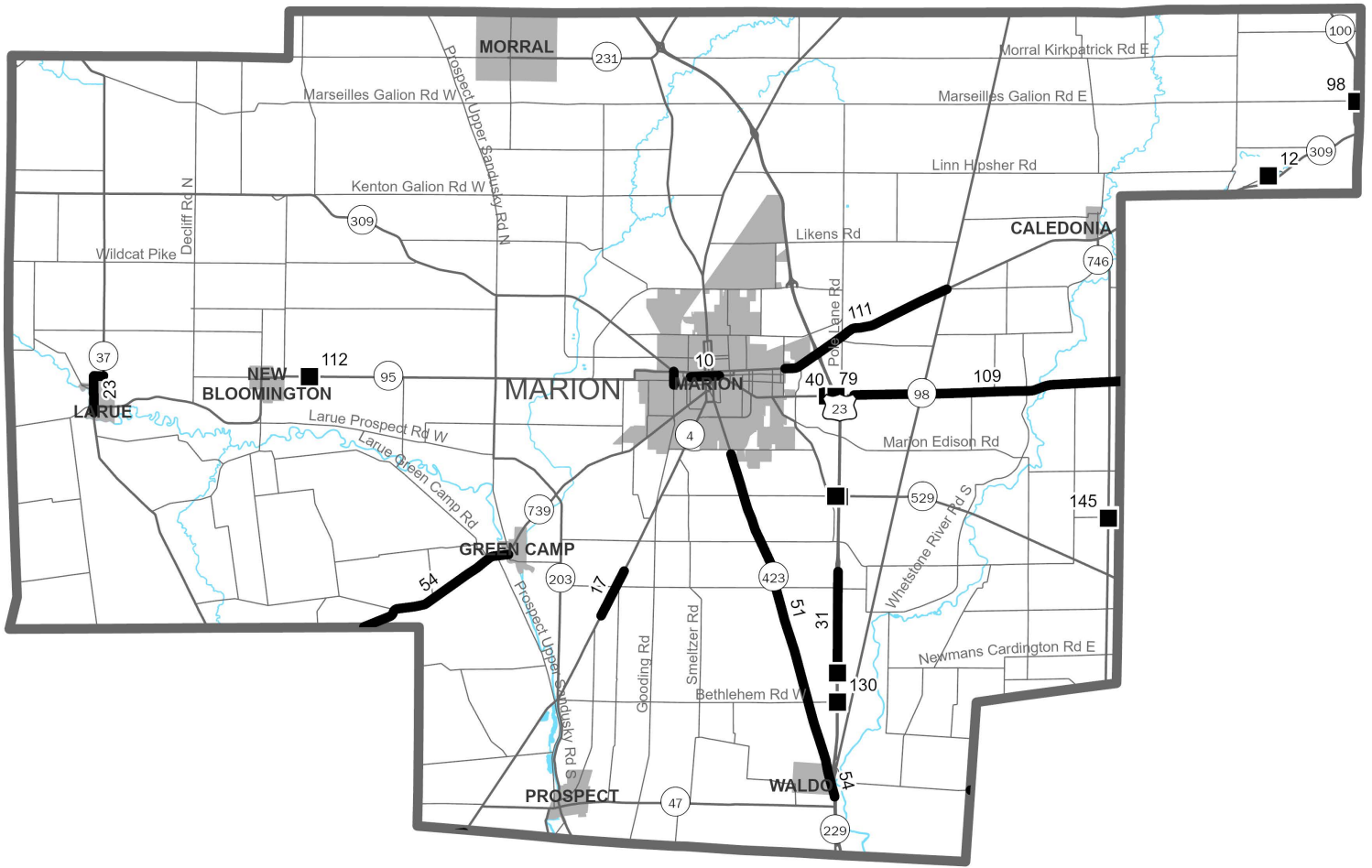
Detailed Project Listing Sorted by County-Route-Section for the SFY 2024 to 2027 TIP Madison County

TIP ID	Agency	PID	AirQ	Length					
G^	County-Route-Section				2024	2025	2026	2027	Future Years**
Project Type					Phase/Amount*/Source	Phase/Amount*/Source	Phase/Amount*/Source	Phase/Amount*/Source	Phase/Amount*/Source
Project Location and Description									
6	ODOT D6-Planning	107630	SA	11.37 mi	Ped Components: No change to existing conditions Bike Components: No change to existing conditions				
	MAD-IR071-7.30			Local Let <input type="checkbox"/>					
	Roadway Major Rehab								
MAD/PIC-71-7.30/0.00 Part 1&2 from MAD IR 71 4.56 to PIC IR 71 3.16, Roadway Major Rehab from 4 lanes to 6 lanes, Part 1: Major rehabilitation of MAD IR 71 7.30 to 11.675; PIC IR 71 0.00 to 3.16 to include pavement replacement and widening to add a third lane, structure work and widening, and culvert work. Part 2: Major rehabilitation of MAD IR 71 4.56 to 7.30 to inc									
		CO	\$11	Federal					
		CO	\$10	Local					
		CO	\$279	Federal					
		CO	\$244	State					
Total Costs (includes costs prior to SFY24)*:		\$543	\$543						
63	ODOT D6-Planning	113465	E	0 mi	Ped Components: No change to existing conditions Bike Components: No change to existing conditions				
G	MAD-IR071-Various Structures			Local Let <input type="checkbox"/>					
	Bridge Preservation								
FAY/MAD-IR71 at Various locations, Bridge Preservation, 0 lanes, Replace decks and approach slabs on four pairs of structures on IR 71 between FAY-9.90 and MAD 3.17FAY-71 L& R over Paint CreekFAY-71 L&R over E Fork Paint CreekMAD-71 L&R over Thompson CreekMAD-71 L&R over N. Fork Paint Creek									
		CO	\$70	State					
		CO	\$1,000	State					
Total Costs (includes costs prior to SFY24)*:		\$1,070	\$1,070						
94	Madison County	115654	E	0 mi	Ped Components: No change to existing conditions Bike Components: No change to existing conditions				
G	MAD-CR133-0.15			Local Let <input type="checkbox"/>					
	Bridge Preservation								
Cheseldine Rd at Deer Creek, Bridge Preservation, 0 lanes, Structure Rehabilitation Madison CR 133A (Cheseldine Rd) over Deer Creek									
		CO	\$60	State					
		CO	\$2	State					
		CO	\$10	Unassigned					
		CO	\$240	Federal					
Total Costs (includes costs prior to SFY24)*:		\$312				\$312			

^Denotes a Grouped Project

*All Amounts in Thousands

**Funding information in the Future Years column is not officially included in the TIP.



- TIP Project Location
- TIP Project Corridor



Detailed Project Listing Sorted by County-Route-Section for the SFY 2024 to 2027 TIP

Marion County

TIP ID	Agency	PID	AirQ	Length											
G^	County-Route-Section														
Project Type					2024	2025	2026	2027	Future Years**						
Project Location and Description					Phase/Amount*/Source	Phase/Amount*/Source	Phase/Amount*/Source	Phase/Amount*/Source	Phase/Amount*/Source						
8	ODOT D6-Engineering	108157	E	1.92 mi	Ped Components: No change to existing conditions										
G	MAR-SR004-0.00	Local Let <input type="checkbox"/>													
Roadway Minor Rehab					Bike Components: No change to existing conditions										
MAR SR 4 0.000 from 0.00, 0.763 to 0.482, 1.43, Roadway Minor Rehab, 0 lanes, Urban Paving with the City of MarionAC Overlay without Repairs:MAR-4D-0.00-0.482 & 0.763-1.43MAR-309-15.35-15.80 & 17.25-17.57															
					OTH \$4,769 Debt Service-F	OTH \$7,183 Debt Service-F	OTH \$7,183 Debt Service-F	OTH \$7,183 Debt Service-							
Total Costs (includes costs prior to SFY24)*:					\$26,318	\$4,769	\$7,183	\$7,183	\$7,183						
17	ODOT D6-Planning	110082	E	0 mi	Ped Components: Not applicable										
G	MAR-SR004-5.56	Local Let <input type="checkbox"/>													
Culvert Preservation					Bike Components: Not applicable										
MAR-4-5.56 at at MAR-4-5.56, Culvert Preservation, 0 lanes, Culvert and Storm Sewer work on MAR-4Storm Sewer upgrades and Culvert Rehab(There is the potential for temporary R/W)															
								CO \$7 State							
								CO \$3,126 Federal							
								CO \$781 State							
								CO \$26 Federal							
Total Costs (includes costs prior to SFY24)*:					\$3,940							\$3,940			
130	ODOT D6-Planning	118182	E	0 mi	Ped Components: No change to existing conditions										
G	MAR-US023-3.36/4.01	Local Let <input type="checkbox"/>													
Intersection Modification					Bike Components: No change to existing conditions										
MAR-23-3.36/4.01 at CR 119 - Bethlehem Rd/TR 123 - Newmans Carding Rd, Intersection Modification, 0 lanes, Safety upgrade on US 23 in Marion County.Remove at grade intersection at US 23 and CR 119 (Bethlehem Rd).Convert intersection to right-in/right out, construct emergency turn around in median, and add NB right turn lane at US 23 and TR 123 (Newmans-Carding															
					DD \$30 BR-Off	CO \$1,115 BR-Off									
							CO \$112 Local								
Total Costs (includes costs prior to SFY24)*:					\$1,257	\$30	\$1,227								

^Denotes a Grouped Project

*All Amounts in Thousands

**Funding information in the Future Years column is not officially included in the TIP.

Detailed Project Listing Sorted by County-Route-Section for the SFY 2024 to 2027 TIP

Marion County

TIP ID	Agency	PID	AirQ	Length					
G^	County-Route-Section				2024	2025	2026	2027	Future Years**
Project Type					Phase/Amount*/Source	Phase/Amount*/Source	Phase/Amount*/Source	Phase/Amount*/Source	Phase/Amount*/Source
Project Location and Description									
31	ODOT D6-Maintenance	112119	E	0 mi	Ped Components: Not applicable				
G	MAR-US023-Ditch Clean Out				Local Let <input type="checkbox"/> Bike Components: Not applicable				
Drainage System Maintenance									
MAR-23-4.10 Ditch Clean Out from Newman-Cardington Rd (TR 123) to rest area north of Owens Rd, Drainage System Maintenance, 0 lanes, MAR US 23 from Newman-Cardington Rd (TR 123) to the rest area north of Owens Rd (CR 108) Clean out and repair drainage ditch on east side of the road to restore function									
					CO \$3,480	Federal			
					CO \$870	State			
					CO \$88	State			
					CO \$435	Unassigned			
					CO \$600	Federal			
					CO \$150	State			
					CO \$236	State			
					CO \$2,128	HSIP			
Total Costs (includes costs prior to SFY24)*:					\$7,987		\$7,987		
98	Marion County	115680	E	0 mi	Ped Components: No change to existing conditions				
G	MAR-CR026-20.63				Local Let <input type="checkbox"/> Bike Components: No change to existing conditions				
Bridge Preservation									
Marseilles-Galion Road at Flat Run, Bridge Preservation, 0 lanes, Structure Rehab Marion CR26 (Marseilles-Galion Rd) over Flat Run.									
					CO \$1,000	BR-Off			
					CO \$338	Local			
Total Costs (includes costs prior to SFY24)*:					\$1,338		\$1,338		
99	Marion County	115691	E	0 mi	Ped Components: No change to existing conditions				
G	MAR-CR026-20.63				Local Let <input type="checkbox"/> Bike Components: No change to existing conditions				
Bridge Preservation									
Marseilles-Galion Road at Flat Run, Bridge Preservation, 0 lanes, Structure Rehab Marion CR26 (Marseilles-Galion Rd) over Flat Run.									
					CO \$99	State			
					CO \$395	Unassigned			
					CO \$5,641	Federal			
					CO \$1,410	State			
Total Costs (includes costs prior to SFY24)*:					\$7,545		\$7,545		

^Denotes a Grouped Project

*All Amounts in Thousands

**Funding information in the Future Years column is not officially included in the TIP.

Detailed Project Listing Sorted by County-Route-Section for the SFY 2024 to 2027 TIP

Marion County

TIP ID	Agency	PID	AirQ	Length					
G^	County-Route-Section				2024	2025	2026	2027	Future Years**
Project Type					Phase/Amount*/Source	Phase/Amount*/Source	Phase/Amount*/Source	Phase/Amount*/Source	Phase/Amount*/Source
Project Location and Description									
23	ODOT D6-Planning	110549	E	1.02 mi	Ped Components: No change to existing conditions				
G	MAR-SR037-7.29			Local Let <input type="checkbox"/>	Bike Components: No change to existing conditions				
Roadway Minor Rehab									
MAR SR 37 7.290 from 7.29 (N. Corp Limit) to 8.31; (S. Corp Limit), Roadway Minor Rehab, 0 lanes, MAR-37-7.29 to 8.31; N. Corp Limit to S. Corp Limit for Village of LaRueMAR 37 Resurfacing ProjectAC Overlay with pavement repairs									
								CO \$4 Local	
								CO \$7 State	
								CO \$45 Unassigned	
								CO \$2,016 Federal	
								CO \$465 State	
								CO \$39 State	
Total Costs (includes costs prior to SFY24)*:					\$2,576			\$2,576	
46	ODOT D6-Bridges	112733	E	0 mi	Ped Components: No change to existing conditions				
G	MAR-SR037-9.43			Local Let <input type="checkbox"/>	Bike Components: No change to existing conditions				
Bridge Preservation									
MAR-37-9.43 at MAR-37-9.43, Bridge Preservation, 0 lanes, Superstructure replacement of existing slab bridge MAR-37-9.43GA = 5									
					ENV \$1,920 Federal			DD \$480 Federal	
					ENV \$480 State			DD \$120 State	
Total Costs (includes costs prior to SFY24)*:					\$3,000	\$2,400	\$600		
10	ODOT D6-Planning	108749	E	1.97 mi	Ped Components: No change to existing conditions				
G	MAR-SR095-13.95			Local Let <input type="checkbox"/>	Bike Components: No change to existing conditions				
Roadway Minor Rehab									
MAR SR 95 13.95 from 13.95 / 14.77 to 14.25 / 15.40, Roadway Minor Rehab, 0 lanes, Urban Paving Project within the City of Marion:Asphalt Concrete Overlay without Repairs:MAR-95-13.95-14.25, 14.77-15.40 (SR-309 to Columbia St and Blaine Ave to SR-95D) & MAR-309-15.71-15.798									
								CO \$18 Federal	
								CO \$16 Local	
								CO \$451 Federal	
								CO \$410 State	
Total Costs (includes costs prior to SFY24)*:					\$896		\$896		

^Denotes a Grouped Project

*All Amounts in Thousands

May 1, 2023

**Funding information in the Future Years column is not officially included in the TIP.

CORPO SFY 2024-2027 TIP

Detailed Project Listing Sorted by County-Route-Section for the SFY 2024 to 2027 TIP

Marion County

TIP ID	Agency	PID	AirQ	Length					
G^	County-Route-Section				2024	2025	2026	2027	Future Years**
Project Type					Phase/Amount*/Source	Phase/Amount*/Source	Phase/Amount*/Source	Phase/Amount*/Source	Phase/Amount*/Source
Project Location and Description									
79	ODOT D6-Planning	114818	E	0 mi	Ped Components: Maybe - To be determined				
G	MAR-SR095-17.90 (at Jamesway)				Local Let <input type="checkbox"/> Bike Components: No change to existing conditions				
Intersection Modification									
MAR-95-17.90 (at Jamesway) at Jamesway Dr., Intersection Modification, 0 lanes, Add a northbound right turn lane, extend westbound left turn lane and rebuild signal at the MAR SR 95 at Jamesway Dr. intersection									
					CO	\$2	State		
					CO	\$10	Unassigned		
					CO	\$255	Federal		
					CO	\$64	State		
Total Costs (includes costs prior to SFY24)*:					\$331	\$331			
109	ODOT D6-Planning	116584	E	5.839 mi	Ped Components: No change to existing conditions				
G	MAR-SR095-18.48				Local Let <input type="checkbox"/> Bike Components: No change to existing conditions				
Pavement Maintenance									
MAR SR 95 18.48 from Just east of Carter Drive North to Morrow County Line, Pavement Maintenance, 0 lanes, MAR-95 Resurfacing Project Asphalt concrete overlay with and without repairs, minor bridge work and upgrade guardrail as needed. MAR-95-18.48-24.319; Just east of Carter Drive North to Morrow Co Line									
						CO	\$936	STBG-C	
						CO	\$234	Local	
Total Costs (includes costs prior to SFY24)*:					\$1,170	\$1,170			
112	ODOT D6-Engineering	116753	E	0 mi	Ped Components: Not applicable				
G	MAR-095-5.80 (Storm Sewer)				Local Let <input type="checkbox"/> Bike Components: Not applicable				
Bridge / Culvert Maintenance									
MAR-95-5.80 (Storm Sewer) at (East of New Bloomington), Bridge / Culvert Maintenance, 0 lanes, Storm sewer upgrade project MAR-95-5.80 (East of New Bloomington)									
					CO	\$158	State		
					CO	\$631	Federal		
					CO	\$25	Unassigned		
					CO	\$6	State		
Total Costs (includes costs prior to SFY24)*:					\$820	\$820			

^Denotes a Grouped Project

*All Amounts in Thousands

**Funding information in the Future Years column is not officially included in the TIP.

Detailed Project Listing Sorted by County-Route-Section for the SFY 2024 to 2027 TIP

Marion County

TIP ID	Agency	PID	AirQ	Length					
G^	County-Route-Section				2024	2025	2026	2027	Future Years**
Project Type					Phase/Amount*/Source	Phase/Amount*/Source	Phase/Amount*/Source	Phase/Amount*/Source	Phase/Amount*/Source
Project Location and Description									
12	Marion County	109314	E	0 mi	Ped Components: No change to existing conditions				
G	MAR-CR114-0.62				Local Let <input type="checkbox"/>	Bike Components: No change to existing conditions			
Bridge Preservation									
MAR-CR114-0.62 at Marion-Galion Road over Flat Run, Bridge Preservation, 0 lanes, CEAO funded structure replacement and widening of CR 114-I (Marion-Galion Rd) over Flat RunDesign/Build Federal/State exchange project.									
					CO	\$12	Federal		
					CO	\$288	Federal		
					CO	\$10	Local		
					CO	\$262	State		
Total Costs (includes costs prior to SFY24)*:					\$572	\$572			
111	ODOT D6-Planning	116621	E	3.99 mi	Ped Components: No change to existing conditions				
G	MAR-SR309-18.78				Local Let <input type="checkbox"/>	Bike Components: No change to existing conditions			
Roadway Minor Rehab									
MAR SR 309 18.78 from MAR-309-18.78 to 22.77 to MAR-309-22.77, Roadway Minor Rehab, 0 lanes, MAR-309 Resurfacing project with minor pavement repairs, minor bridge work and upgrade guardrail as needed.MAR-309-18.78 to 22.77 (excluding PID 90264)									
					CO	\$580	State		
					CO	\$23	State		
					CO	\$93	Unassigned		
					CO	\$2,321	Federal		
Total Costs (includes costs prior to SFY24)*:					\$3,018	\$3,018			
51	ODOT D6-Planning	112803	E	7.3 mi	Ped Components: No change to existing conditions				
G	MAR-SR423-0.00				Local Let <input type="checkbox"/>	Bike Components: No change to existing conditions			
Roadway Minor Rehab									
SR 423 from SR-98 to Barks Rd, Roadway Minor Rehab, 0 lanes, General System ProjectAsphalt Concrete Overlay with Repairs:MAR-423-0.00-7.30Culvert invert repair:MAR-423-3.74									
					CO	\$320	Federal		
					CO	\$80	State		
Total Costs (includes costs prior to SFY24)*:					\$400		\$400		

^Denotes a Grouped Project

*All Amounts in Thousands

May 1, 2023

**Funding information in the Future Years column is not officially included in the TIP.

CORPO SFY 2024-2027 TIP

Detailed Project Listing Sorted by County-Route-Section for the SFY 2024 to 2027 TIP

Marion County

TIP ID	Agency	PID	AirQ	Length						
G^	County-Route-Section				2024	2025	2026	2027	Future Years**	
Project Type					Phase/Amount*/Source	Phase/Amount*/Source	Phase/Amount*/Source	Phase/Amount*/Source	Phase/Amount*/Source	
Project Location and Description										
54	ODOT D6-Planning	112876	E	0 mi	Ped Components: No change to existing conditions					
G	MAR-SR739/47-0.00/8.56			Local Let <input type="checkbox"/>	Bike Components: No change to existing conditions					
Pavement Maintenance										
MAR-739/47-0.00/8.56 at Multiple locations, Pavement Maintenance, 0 lanes, Resurfacing project on State Route 739 and State Route 47 in Marion county. Asphalt Concrete Overlay with Repairs, bridge deck sealing and upgrade guardrail as needed: MAR-739-0.00 to 3.63; Union Co Line to Green Camp Corp Limit MAR-47-8.56-9.11 (Existing pa										
					CO	\$37	Federal			
					CO	\$230	State			
					CO	\$9	State			
					CO	\$920	Federal			
Total Costs (includes costs prior to SFY24)*:					\$1,195					
						\$1,195				

^Denotes a Grouped Project

*All Amounts in Thousands

**Funding information in the Future Years column is not officially included in the TIP.

Detailed Project Listing Sorted by County-Route-Section for the SFY 2024 to 2027 TIP

Morrow County

TIP ID	Agency	PID	AirQ	Length					
G^	County-Route-Section				2024	2025	2026	2027	Future Years**
Project Type					Phase/Amount*/Source	Phase/Amount*/Source	Phase/Amount*/Source	Phase/Amount*/Source	Phase/Amount*/Source
Project Location and Description									
78	ODOT D6-Planning	114817	E	0 mi	Ped Components: No change to existing conditions				
G	MRW-Pave-FY26				Local Let <input type="checkbox"/> Bike Components: No change to existing conditions				
Roadway Minor Rehab									
MRW-Pave FY26 at Various locations, Roadway Minor Rehab, 0 lanes, Resurfacing Project in Morrow County on IR 71, SR 61, SR 95 and SR 229MRW-71/61/95/229-19.53/14.83/0.00/6.50 to 19.92/22.86/5.47/15.28Resurfacing with minor pavement repair, minor bridge work and upgrade guardrail as needed.									
								CO \$9 State	
								CO \$34 Unassigned	
								CO \$857 Federal	
								CO \$214 State	
Total Costs (includes costs prior to SFY24)*:								\$1,114	
125	Morrow County	117736	E	0 mi	Ped Components: Not applicable				
G	MRW-RFG-FY23				Local Let <input type="checkbox"/> Bike Components: Not applicable				
Transit									
Rural Facility Grant SFY 2023, Transit, 0 lanes, SFY 2023 ODOT Facility Grant. In SFY 2022 ODOT-Transit held applications for Rural Transit Agencies to request funding for renovations or new facilities. ODOT is funding nine agencies as a result of the application. There will be 8 facilities and one r									
								OTH \$1,220 Federal	
								OTH \$180 State	
Total Costs (includes costs prior to SFY24)*:								\$1,400	
27	Morrow County	111254	E	0 mi	Ped Components: No change to existing conditions				
G	MRW-VAR CR Paving-FY24				Local Let <input type="checkbox"/> Bike Components: No change to existing conditions				
Roadway Minor Rehab									
MRW-VAR CR Paving FY24 at Various County Roads, Roadway Minor Rehab, 0 lanes, CEAO CSTP funding to resurface 37.56 miles of Various Morrow County Roads:CR 9 SLM 0.00 - 2.55CR 19 SLM 0.00 - 3.67CR 22 SLM 0.00 - 5.41CR 23 SLM 0.00 - 7.17CR 25 SLM 10.35 - 13.40CR 28 SLM 0.92 - 6.00CR 38 SLM 2.05 - 4.01CR 40 SLM 6.38 - 8.24CR 153 SLM 0									
								CO \$12 Federal	
								CO \$3 State	
								CO \$303 Federal	
								CO \$76 State	
Total Costs (includes costs prior to SFY24)*:								\$394	

^Denotes a Grouped Project

*All Amounts in Thousands

**Funding information in the Future Years column is not officially included in the TIP.

Detailed Project Listing Sorted by County-Route-Section for the SFY 2024 to 2027 TIP

Morrow County

TIP ID	Agency	PID	AirQ	Length					
G^	County-Route-Section				2024	2025	2026	2027	Future Years**
Project Type					Phase/Amount*/Source	Phase/Amount*/Source	Phase/Amount*/Source	Phase/Amount*/Source	Phase/Amount*/Source
Project Location and Description									
119	Morrow County	117458	E	0 mi	Ped Components: No change to existing conditions				
G	MRW-CR023-1.12				Local Let <input type="checkbox"/> Bike Components: No change to existing conditions				
Bridge Preservation									
Cardington-Chesterville Rd at Big Walnut Creek, Bridge Preservation, 0 lanes, Structure Rehab MRW-CR23 (Cardington-Chesterville Rd) over Big Walnut Creek.									
					DD \$21 BR-Off	CO \$894 BR-Off			
					RW \$50 BR-Off	CO \$47 Local			
Total Costs (includes costs prior to SFY24)*:					\$1,012	\$71	\$941		
58	ODOT D6-Planning	112930	E	0.7 mi	Ped Components: No change to existing conditions				
G	MRW-SR061-14.130				Local Let <input type="checkbox"/> Bike Components: No change to existing conditions				
Roadway Minor Rehab									
SR 61 from US42 to end of Curb within Village of Mount Gilead, Roadway Minor Rehab, 0 lanes, MRW-61-14.13 to 14.83; US42 to end of Curb within Village of Mount GileadMRW-61 Resurfacing ProjectAsphalt Concrete Overlay on top of potential OPWC rebuild of pavement.									
								CO \$4,160 Federal	
								CO \$1,040 State	
								CO \$19 State	
								CO \$75 Unassigned	
								CO \$1,680 Federal	
								CO \$420 State	
Total Costs (includes costs prior to SFY24)*:					\$7,394			\$7,394	
86	ODOT D6-Planning	115130	E	0 mi	Ped Components: No change to existing conditions				
G	MRW-SR061-3.26				Local Let <input type="checkbox"/> Bike Components: No change to existing conditions				
Intersection Modification									
MRW SR 61-3.26 (at SR 229) at SR 229, Intersection Modification, 0 lanes, Construct a roundabout at the intersection of SR 229 & SR 61 to include widening one bridge and lengthening two culverts.									
								CO \$25 Unassigned	
								CO \$631 Federal	
								CO \$6 State	
								CO \$158 State	
Total Costs (includes costs prior to SFY24)*:					\$821			\$821	

^Denotes a Grouped Project

*All Amounts in Thousands

May 1, 2023

**Funding information in the Future Years column is not officially included in the TIP.

CORPO SFY 2024-2027 TIP

Detailed Project Listing Sorted by County-Route-Section for the SFY 2024 to 2027 TIP

Morrow County

TIP ID	Agency	PID	AirQ	Length					
G^	County-Route-Section				2024	2025	2026	2027	Future Years**
Project Type					Phase/Amount*/Source	Phase/Amount*/Source	Phase/Amount*/Source	Phase/Amount*/Source	Phase/Amount*/Source
Project Location and Description									
75	ODOT D6-Planning	114807	E	9.55 mi	Ped Components: No change to existing conditions				
G	MRW-SR061-3.4			Local Let <input type="checkbox"/>	Bike Components: No change to existing conditions				
Pavement Maintenance									
MRW SR 61 3.40 from just north of SR 229 intersection to west of intersection wit US 42, Pavement Maintenance, 0 lanes, Resurfacing ProjectAsphalt Concrete Overlay with Repairs:MRW-61-3.40-8.83 Asphalt Concrete Overlay without Repairs:MRW-61-8.83-12.95									
							CO \$6 State		
							CO \$24 Unassigned		
							CO \$593 Federal		
							CO \$148 State		
Total Costs (includes costs prior to SFY24)*:					\$771		\$771		
24	ODOT D6-Planning	110582	E	3.81 mi	Ped Components: No change to existing conditions				
G	MRW-SR095/095A-5.47/0.00			Local Let <input type="checkbox"/>	Bike Components: No change to existing conditions				
Roadway Minor Rehab									
MRW-95/95A-5.47/0.00 from MRW-95/95A-5.47/0.00 to MRW-95/95A-8.13/1.15, Roadway Minor Rehab, 0 lanes, MRW-95/95A-5.47/0.00-8.13/1.15; SR 95 and SR 95A within the Villages of Mt. Gilead and EdisonMRW 95 and 95A Resurfacing ProjectAC overlay with pavement repairs needed within the Village. Local contribution will be needed.									
					CO \$2,281 Federal				
					CO \$570 State				
					CO \$23 State				
					CO \$91 Federal				
Total Costs (includes costs prior to SFY24)*:					\$2,965	\$2,965			
3	ODOT D6-Planning	104962	E	0 mi	Ped Components: No change to existing conditions				
G	MRW-SR095-1.92/3.40			Local Let <input type="checkbox"/>	Bike Components: No change to existing conditions				
Bridge Preservation									
MRW-95-1.92 at over Otter Cr; over Shaw Cr, Bridge Preservation, 0 lanes, Bridge deck overlay on MRW-95-1.92 over Otter Cr; MRW-95-3.40 over Shaw Cr									
					DD \$100 State				
Total Costs (includes costs prior to SFY24)*:					\$100	\$100			

^Denotes a Grouped Project

*All Amounts in Thousands

**Funding information in the Future Years column is not officially included in the TIP.

Detailed Project Listing Sorted by County-Route-Section for the SFY 2024 to 2027 TIP

Morrow County

TIP ID	Agency	PID	AirQ	Length					
G^	County-Route-Section				2024	2025	2026	2027	Future Years**
Project Type					Phase/Amount*/Source	Phase/Amount*/Source	Phase/Amount*/Source	Phase/Amount*/Source	Phase/Amount*/Source
Project Location and Description									
47	ODOT D6-Bridges	112734	E	0 mi	Ped Components: No change to existing conditions				
G	MRW-SR19/61-2.57/25.13				Local Let <input type="checkbox"/>	Bike Components: No change to existing conditions			
Bridge Preservation									
MRW-19/61-2.57/25.13 at multiple locations, Bridge Preservation, 0 lanes, Overlay and abutment repair to MRW-19-2.57 and MRW-61-25.13									
							CO \$480 Federal		
							CO \$120 State		
Total Costs (includes costs prior to SFY24)*:					\$600		\$600		
25	ODOT D6-Planning	110583	E	0 mi	Ped Components: No change to existing conditions				
G	MRW-SR229-5.43				Local Let <input type="checkbox"/>	Bike Components: No change to existing conditions			
Roadway Minor Rehab									
MRW SR 229 5.43 from 5.43 to 6.50, Roadway Minor Rehab, 0 lanes, MRW-229-5.43 to 6.50; Resurfacing of SR 229 - from SR 61 to east Village of Marengo Corp LimitMRW 229 Resurfacing Project thru Village of MarengoResurfacing project with pavement repairs needed within the village of Marengo.									
						CO \$1 State			
						CO \$133 Federal			
						CO \$33 State			
						CO \$5 Federal			
Total Costs (includes costs prior to SFY24)*:					\$173	\$173			

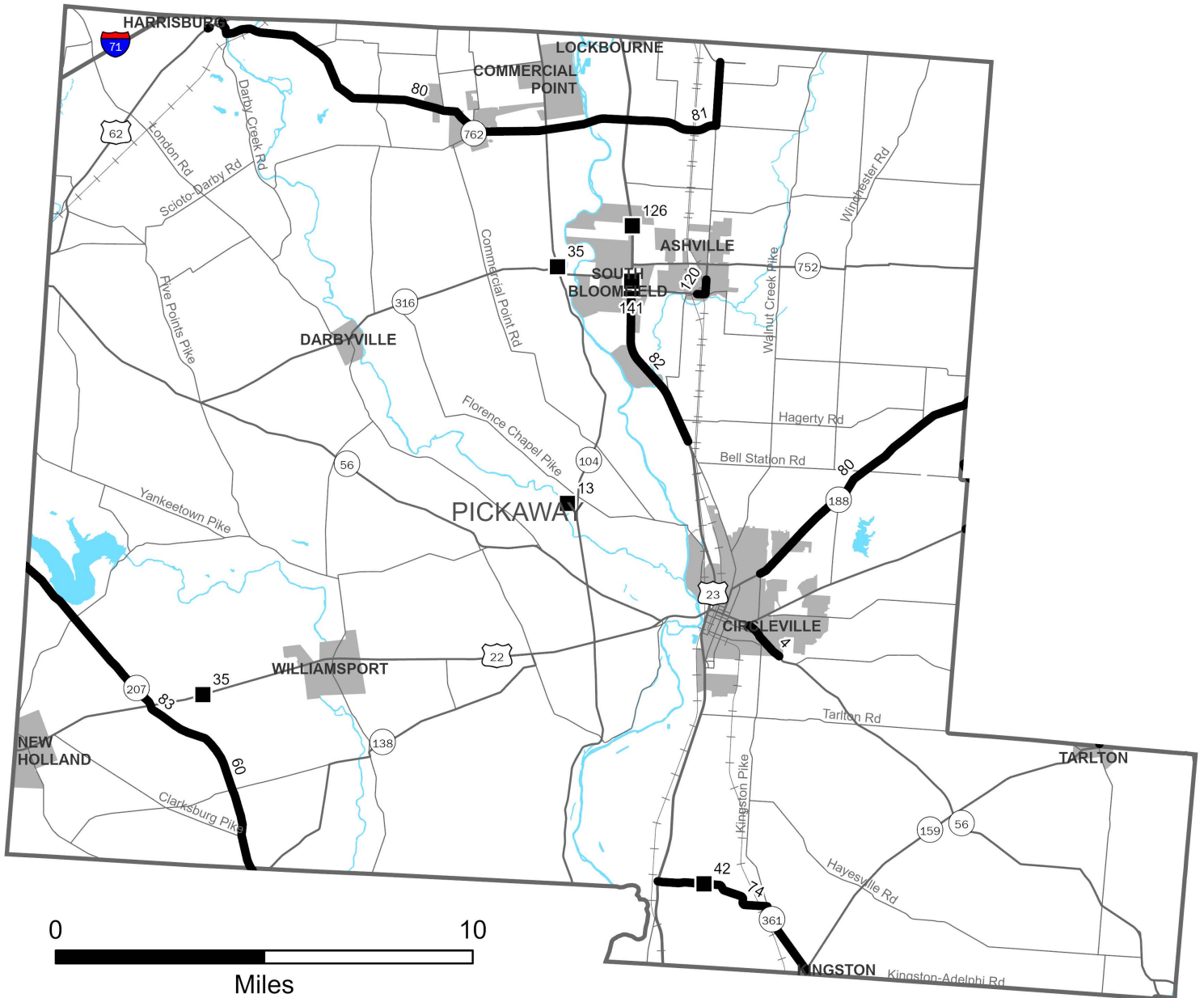
^Denotes a Grouped Project

*All Amounts in Thousands

**Funding information in the Future Years column is not officially included in the TIP.



Central Ohio Rural Planning Organization Pickaway County



- TIP Project Location
- TIP Project Corridor



The information shown on this map is compiled from various sources available to us which we believe to be reliable.
 N:\ArcGIS\CORE\TIP\2024_27\TIP24_27.aprx
 5/1/2023

Detailed Project Listing Sorted by County-Route-Section for the SFY 2024 to 2027 TIP

Pickaway County

TIP ID	Agency	PID	AirQ	Length						
G^	County-Route-Section				2024	2025	2026	2027	Future Years**	
Project Type					Phase/Amount*/Source	Phase/Amount*/Source	Phase/Amount*/Source	Phase/Amount*/Source	Phase/Amount*/Source	
Project Location and Description										
120	Ashville	117460	E	0 mi	Ped Components: Pedestrian signals					
G	PIC-Ashville-Ped Improve				Local Let <input type="checkbox"/> Bike Components: No change to existing conditions					
	Pedestrian Facilities									
Long Street at Village of Ashville, Pedestrian Facilities, 0 lanes, Provide Rectangular Rapid Flashing Beacons (RRFB) and street lighting along Long St/Ashville Pike (SR 316/CR 28) in the Village of Ashville.										
					CO	\$140	Federal			
					CO	\$35	State			
					CO	\$2,000	Federal			
					CO	\$500	State			
Total Costs (includes costs prior to SFY24)*:					\$2,675		\$2,675			
104	ODOT D6-Planning	115981	E	0 mi	Ped Components: Maybe - To be determined					
	PIC-Circleville-RRGS				Local Let <input type="checkbox"/> Bike Components: Maybe - To be determined					
	RR Grade Separation									
PIC-Circleville RRGS at Norfolk Southern rail lines, RR Grade Separation, 0 lanes, Railroad grade separation of the Norfolk Southern tracks in the City of Circleville.Route to be determined through AER/Feasibility Study.										
								CO	\$1,687	STBG-C
								CO	\$422	Local
Total Costs (includes costs prior to SFY24)*:					\$2,109		\$2,109			
14	Pickaway County	109689	E	0 mi	Ped Components: Not applicable					
G	PIC-CR GR-FY2024				Local Let <input type="checkbox"/> Bike Components: Not applicable					
	Roadside / Median Improvement (
PIC CR GR FY2024 at Various county roads in PIC County, Roadside / Median Improvement (, 0 lanes, Install/upgrade guardrail at various locations in Pickaway County.CEAO HSIP project. Funds from cancelled PID 113549 project were added to the total construction funds per email from B. Davidson dated 02/06/23.										
					CO	\$606	State			
					CO	\$32	Local			
Total Costs (includes costs prior to SFY24)*:					\$638		\$638			

^Denotes a Grouped Project

*All Amounts in Thousands

May 1, 2023

**Funding information in the Future Years column is not officially included in the TIP.

CORPO SFY 2024-2027 TIP

Detailed Project Listing Sorted by County-Route-Section for the SFY 2024 to 2027 TIP

Pickaway County

TIP ID	Agency	PID	AirQ	Length					
G^	County-Route-Section				2024	2025	2026	2027	Future Years**
Project Type					Phase/Amount*/Source	Phase/Amount*/Source	Phase/Amount*/Source	Phase/Amount*/Source	Phase/Amount*/Source
Project Location and Description									
64	Pickaway County	113551	E	0 mi	Ped Components: No change to existing conditions				
G	PIC-VAR CR PM-FY 25				Local Let <input type="checkbox"/>	Bike Components: No change to existing conditions			
Traffic Control (Safety)									
PIC-VAR CR PM-FY25 at Various county roads in Pickaway County., Traffic Control (Safety), 0 lanes, Pavement markings on various routes in Pickaway County.CEAO STP funded project.Local-let by Pickaway County Engineer's office.									
							CO \$1,000 State		
							CO \$70 State		
Total Costs (includes costs prior to SFY24)*:					\$1,070			\$1,070	
82	ODOT D6-Planning	114835	E	4.02 mi	Ped Components: No change to existing conditions				
G	PIC-US023-12.92				Local Let <input type="checkbox"/>	Bike Components: No change to existing conditions			
Roadway Minor Rehab									
PIC US 23 12.92 from Just North of N Court Street to Southern South Bloomfield Court, Roadway Minor Rehab, 0 lanes, Priority System Paving:Asphalt Concrete Overlay with Repairs:PIC-23-12.92-16.94PIC-23-12.92-16.94 (Just North of N Court Street to Southern South Bloomfield Corp)									
							CO \$35 State		
							CO \$140 Unassigned		
							CO \$3,510 Federal		
							CO \$877 State		
Total Costs (includes costs prior to SFY24)*:					\$4,563			\$4,563	
126	ODOT D6-Planning	117789	E	0 mi	Ped Components: Not applicable				
G	PIC-US023-18.52				Local Let <input type="checkbox"/>	Bike Components: Not applicable			
Rest Area Improvement									
PIC US 23 18.52 at SB Rest Area, Rest Area Improvement, 0 lanes, Construct new rest area building and reconstruction of the SB PIC 23 Rest Area parking lot.									
					TRN \$0 Sec 5311				
					TRN \$0 Local				
Total Costs (includes costs prior to SFY24)*:					\$0	\$0			
89	ODOT D6-Planning	115432	E	0 mi	Ped Components: Maybe - To be determined				
G	PIC-US023-20.936				Local Let <input type="checkbox"/>	Bike Components: Maybe - To be determined			
Preliminary Development Tasks									
PIC US 23 20.936 at at SR 762, Preliminary Development Tasks, 0 lanes, This PID will study the potential construction of an interchange at SR 762 & US 23 in northern Pickaway County.									
							CO \$900 Local		
							CO \$1,245 Local		
Total Costs (includes costs prior to SFY24)*:					\$2,145			\$2,145	

^Denotes a Grouped Project

*All Amounts in Thousands

May 1, 2023

**Funding information in the Future Years column is not officially included in the TIP.

CORPO SFY 2024-2027 TIP

Detailed Project Listing Sorted by County-Route-Section for the SFY 2024 to 2027 TIP

Pickaway County

TIP ID	Agency	PID	AirQ	Length					
G^	County-Route-Section				2024	2025	2026	2027	Future Years**
					Phase/Amount*/Source	Phase/Amount*/Source	Phase/Amount*/Source	Phase/Amount*/Source	Phase/Amount*/Source
					Project Location and Description				
4	ODOT D6-Planning	106262	E	0 mi	Ped Components: No change to existing conditions				
G	PIC-SR056-19.61				Local Let <input type="checkbox"/> Bike Components: No change to existing conditions				
					Roadway Minor Rehab				
					PIC SR 56 19.610 from US-22 (19.61) to Circleville corp limit (20.66), Roadway Minor Rehab, 0 lanes, Urban Paving in the City of Circleville:PIC-56-19.61-20.66PIC-22-18.29-18.88				
							CO \$28 Federal		
							CO \$7 State		
							CO \$280 Federal		
							CO \$70 State		
Total Costs (includes costs prior to SFY24)*:					\$385		\$385		
122	ODOT D6-Planning	117516	E	0 mi	Ped Components: Not applicable				
G	PIC-SR062-6.94				Local Let <input type="checkbox"/> Bike Components: Not applicable				
					Culvert Preservation				
					SR 62 at 100 ft south of HARRISBURG RD, Culvert Preservation, 0 lanes, Replace a culvert on SR 62 in Pickaway CountyCulvert is located at SLM 6.94; which is 100 ft south of HARRISBURG RD				
						CO \$80 Local			
						CO \$18 Local			
Total Costs (includes costs prior to SFY24)*:					\$97	\$97			
13	Pickaway County	109316	E	0 mi	Ped Components: No change to existing conditions				
G	PIC-TR127-2.23				Local Let <input type="checkbox"/> Bike Components: No change to existing conditions				
					Bridge Preservation				
					PIC-TR127-2.23 at McLean Mill Road over Big Darby Creek, Bridge Preservation, 0 lanes, CEAO LBR funded structure replacement and widening of TR127 (McLean Mill Rd) over Big Darby Creek				
						CO \$2,642 Federal			
						CO \$661 State			
						CO \$284 Federal			
						CO \$59 State			
						CO \$160 Federal			
						CO \$40 State			
						CO \$140 State			
						CO \$1,260 HSIP			
Total Costs (includes costs prior to SFY24)*:					\$5,245	\$5,245			

^Denotes a Grouped Project

*All Amounts in Thousands

May 1, 2023

**Funding information in the Future Years column is not officially included in the TIP.

CORPO SFY 2024-2027 TIP

Detailed Project Listing Sorted by County-Route-Section for the SFY 2024 to 2027 TIP

Pickaway County

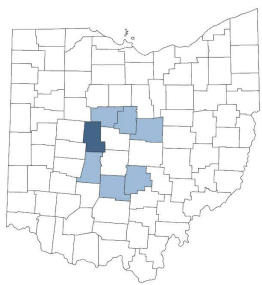
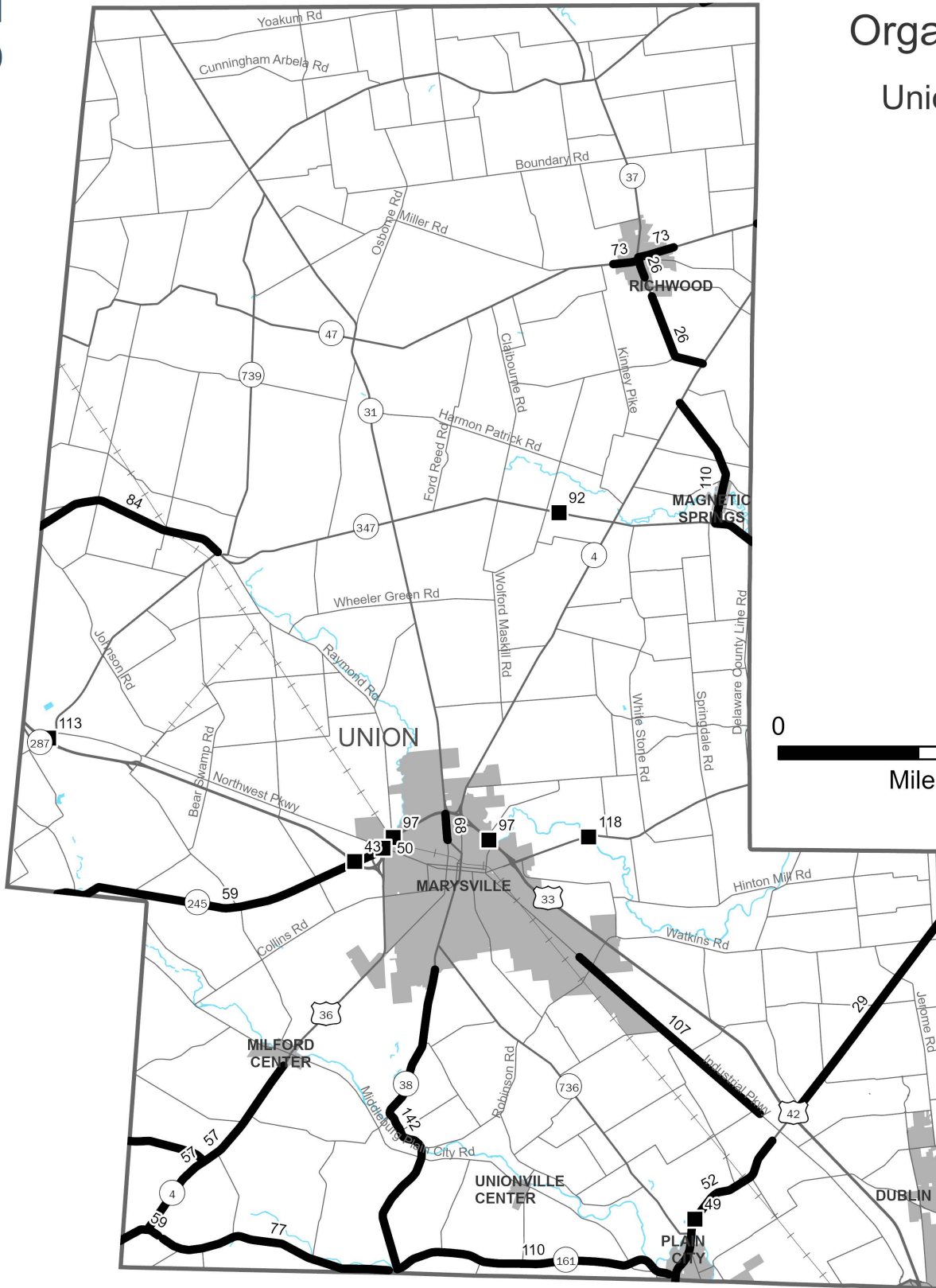
TIP ID	Agency	PID	AirQ	Length					
G^	County-Route-Section				2024	2025	2026	2027	Future Years**
Project Type					Phase/Amount*/Source	Phase/Amount*/Source	Phase/Amount*/Source	Phase/Amount*/Source	Phase/Amount*/Source
Project Location and Description									
80	ODOT D6-Planning	114819	E	17.78 mi	Ped Components: No change to existing conditions				
G	PIC-SR188/674-1.43-8.03/0.00-11.18				Local Let <input type="checkbox"/>	Bike Components: No change to existing conditions			
Pavement Maintenance									
PIC-188/762-1.43-8.03/0.00-11.18 from SR 188 from N Corp of Circleville to SR674 to SR 762 from US62 to US22, Pavement Maintenance, 0 lanes, PIC-188/762-1.43-8.03/0.00-11.18; SR 188 from N Corp of Circleville to SR674 and SR 762 from US62 to US22Resurfacing, Microsurfacing and Chipseal on PIC-188 and PIC-762Resurfacing, Microsurfacing and Chipseal with minor pavement repairs, minor bridge work									
					CO	\$980	State		
					CO	\$39	State		
					CO	\$161	Unassigned		
					CO	\$4,029	Federal		
Total Costs (includes costs prior to SFY24)*:					\$5,209			\$5,209	
83	ODOT D6-Planning	114837	E	4.56 mi	Ped Components: No change to existing conditions				
G	PIC-SR207-5.01				Local Let <input type="checkbox"/>	Bike Components: No change to existing conditions			
Roadway Minor Rehab									
PIC-207-5.01 from US22 to Fay Co Line, Roadway Minor Rehab, 0 lanes, PIC-207-5.01 to 9.57; US22 to Fay Co LineResurfacing project on PIC 207Resurfacing Project with minor pavement repairs, minor bridge work and upgrade guardrail as needed.									
					CO	\$6	State		
					CO	\$23	Unassigned		
					CO	\$568	Federal		
					CO	\$142	State		
Total Costs (includes costs prior to SFY24)*:					\$738			\$738	
81	ODOT D6-Planning	114825	E	3.71 mi	Ped Components: No change to existing conditions				
G	PIC-SR762-11.18				Local Let <input type="checkbox"/>	Bike Components: No change to existing conditions			
Roadway Minor Rehab									
PIC SR 762 11.18 from US 23 to Rickenbacker Pkwy, Roadway Minor Rehab, 0 lanes, General System Project:Microsurfacing:PIC-762-11.18-14.89 (US-23 to Rickenbacker Parkway)									
					CO	\$190	State		
					CO	\$13	State		
					CO	\$113	Federal		
					CO	\$1,714	HSIP		
Total Costs (includes costs prior to SFY24)*:					\$2,030			\$2,030	

^Denotes a Grouped Project
*All Amounts in Thousands

**Funding information in the Future Years column is not officially included in the TIP.



Central Ohio Rural Planning Organization Union County



- TIP Project Location
- TIP Project Corridor



The information shown on this map is compiled from various sources available to us which we believe to be reliable.
 N:\ArcGIS\CORE\TIP\2024_27\TIP24_27.aprx
 5/1/2023

Detailed Project Listing Sorted by County-Route-Section for the SFY 2024 to 2027 TIP

Union County

TIP ID	Agency	PID	AirQ	Length						
G^	County-Route-Section				2024	2025	2026	2027	Future Years**	
					Phase/Amount*/Source	Phase/Amount*/Source	Phase/Amount*/Source	Phase/Amount*/Source	Phase/Amount*/Source	
					Project Location and Description					
77	ODOT D6-Planning	114809	E	5.08 mi	Ped Components: No change to existing conditions					
G	UNI-CHIP-FY25				Local Let <input type="checkbox"/> Bike Components: No change to existing conditions					
					Roadway Minor Rehab					
					D06 CHIP FY25 from Village of Irwin East corp to SR 38, Roadway Minor Rehab, 0 lanes, D06 Chipseal ProjectChip Seal project on UNI-161-1.04-6.12; Village of Irwin East corp to SR-38.Chip Seal with minor pavement repair, bridge maintenance and upgrade guardrail as needed.					
					CO	\$57	Unassigned			
					CO	\$1,422	Federal			
					CO	\$14	State			
					CO	\$355	State			
					Total Costs (includes costs prior to SFY24)*: \$1,848					
146	CO Facilities	24083	E	0 mi	Ped Components: Not applicable					
G	UNI-Rest Area-REST AREA NOS. 03 AN 04.				Local Let <input type="checkbox"/> Bike Components: Not applicable					
					Rest Area Improvement					
					D06 UNI US33 Rest Area Repl. at REST AREA NOS. 03 AN 04. .65 MI WEST OF SR 739, Rest Area Improvement, 0 lanes, UNION-33 BUILDING REPLACEMENT AT SAFETY REST AREA - Building and Parking Lot					
					ENV	\$640	Federal	DD	\$40	State
					ENV	\$160	State	DD	\$160	Federal
					Total Costs (includes costs prior to SFY24)*: \$1,000					
107	Union County	116115	E	5.13 mi	Ped Components: No change to existing conditions					
G	UNI-CR001-3.26				Local Let <input type="checkbox"/> Bike Components: No change to existing conditions					
					Roadway Minor Rehab					
					UNI-CR1-3.26 from UNI CR1 3.26 to UNI CR1 8.39, Roadway Minor Rehab, 0 lanes, UNI CR1 from 3.26 to 8.39. Mill and resurface including safety edge, raised pavement markers, upgrade guardrail/end treatments and berm.					
					CO	\$201	State			
					CO	\$160	Federal			
					CO	\$40	State			
					CO	\$1,805	HSIP			
					Total Costs (includes costs prior to SFY24)*: \$2,205					

^Denotes a Grouped Project

*All Amounts in Thousands

**Funding information in the Future Years column is not officially included in the TIP.

Detailed Project Listing Sorted by County-Route-Section for the SFY 2024 to 2027 TIP

Union County

TIP ID	Agency	PID	AirQ	Length					
G^	County-Route-Section				2024	2025	2026	2027	Future Years**
					Phase/Amount*/Source	Phase/Amount*/Source	Phase/Amount*/Source	Phase/Amount*/Source	Phase/Amount*/Source
					Project Location and Description				
57	ODOT D6-Planning	112895	E	0 mi	Ped Components: No change to existing conditions				
G	UNI-SR004-0.00				Local Let <input type="checkbox"/> Bike Components: No change to existing conditions				
					Roadway Minor Rehab				
					UNI-36/4-0.00/0.00 at Various locations, Roadway Minor Rehab, 0 lanes, UNI-4/36-0.00/0.00 to 2.57/4.43; SR 4 from Champaign Co Line to US 35 & US 36 from Champaign Co Line to N. Corp of Milford CenterUNI-4 and UNI-36 Resurfacing ProjectAsphalt Concrete Overlay and Fine Graded AC Overlay with minor pavement repair, bridge dec				
							CO \$385 State		
							CO \$3,467 Federal		
							CO \$139 Unassigned		
							CO \$15 State		
					Total Costs (includes costs prior to SFY24)*: \$4,006		\$4,006		
68	Marysville	114102	E	0 mi	Ped Components: Yes - Type to be determined				
G	UNI-SR031-0.77				Local Let <input type="checkbox"/> Bike Components: No change to existing conditions				
					Roadway Major Rehab				
					UNI-SR31-0.77 from Elwood Ave to US33/SR31 Interchange, Roadway Major Rehab, 0 lanes, SR31 widening from Elwood Ave to US33 eastbound ramp intersection, including traffic signal upgrades and pedestrian improvements.				
							CO \$98 State		
							CO \$392 Unassigned		
							CO \$1,400 State		
							CO \$5,600 Federal		
					Total Costs (includes costs prior to SFY24)*: \$7,490		\$7,490		
97	ODOT D6-Planning	115675	E	0 mi	Ped Components: No change to existing conditions				
G	UNI-US033-9.1/11.5				Local Let <input type="checkbox"/> Bike Components: No change to existing conditions				
					Bridge Preservation				
					UNI US 33 9.1/11.5 at CR-114 & CR-191, Bridge Preservation, 0 lanes, Re-deck twin structures at two locations: CR-114 & CR-191 within the limits of Marysville.				
							CO \$1,113 State		
							CO \$278 Local		
					Total Costs (includes costs prior to SFY24)*: \$1,391		\$1,391		

^Denotes a Grouped Project

*All Amounts in Thousands

**Funding information in the Future Years column is not officially included in the TIP.

Detailed Project Listing Sorted by County-Route-Section for the SFY 2024 to 2027 TIP

Union County

TIP ID	Agency	PID	AirQ	Length						
G^	County-Route-Section				2024	2025	2026	2027	Future Years**	
Project Type					Phase/Amount*/Source	Phase/Amount*/Source	Phase/Amount*/Source	Phase/Amount*/Source	Phase/Amount*/Source	
Project Location and Description										
118	ODOT D6-Planning	117216	E	0 mi	Ped Components: No change to existing conditions					
G	UNI-SR036-15.11			Local Let <input type="checkbox"/>	Bike Components: No change to existing conditions					
Bridge Preservation										
UNI-36-15.11 at Mill Creek, Bridge Preservation, 0 lanes, UNI-36-15.12; replace deck, evaluate superstructure for replacement.										
					DD	\$17	STBG-RTPO	CO	\$35	Local
					DD	\$4	Local	CO	\$35	State
								CO	\$317	HSIP
Total Costs (includes costs prior to SFY24)*:					\$409	\$22		\$387		
110	ODOT D6-Engineering	116588	E	0 mi	Ped Components: Not applicable					
G	UNI-SR037-10.10			Local Let <input type="checkbox"/>	Bike Components: Not applicable					
Pavement Maintenance										
UNI SR 37 10.10 at Various location in Union County, Pavement Maintenance, 0 lanes, Chipseal project in Union CountyChipsealing, minor bridge work and upgrade guardrail as needed.UNI-37-10.10-13.95 & UNI-161-6.31-12.40; SR-37 from SR-4 to Delaware Co Line & SR-161 from SR-38 to West Plain City corp										
								CO	\$75	HSIP-C
								CO	\$8	Local
Total Costs (includes costs prior to SFY24)*:					\$83			\$83		
26	ODOT D6-Engineering	110617	E	2.18 mi	Ped Components: No change to existing conditions					
G	UNI-SR037-6.27			Local Let <input type="checkbox"/>	Bike Components: No change to existing conditions					
Roadway Minor Rehab										
UNI SR 37 6.27 from 6.27 / 7.08 to 6.45 / 9.08, Roadway Minor Rehab, 0 lanes, Resurfacing on SR 37 in Union County.UNI-37-6.27-6.45 and 7.08-9.14 (Ottawa St to 653' South of Gill St and Richwood Corp to SR 4) UNI-37-5.27-6.45 (placing the surface course after the Village of Richwood OPWC project)UNI-37-7.08-9.08 - AC overlay with m										
					CO	\$14	State			
					CO	\$1,352	Federal			
					CO	\$54	Federal			
					CO	\$338	State			
Total Costs (includes costs prior to SFY24)*:					\$1,757	\$1,757				

^Denotes a Grouped Project

*All Amounts in Thousands

**Funding information in the Future Years column is not officially included in the TIP.

Detailed Project Listing Sorted by County-Route-Section for the SFY 2024 to 2027 TIP

Union County

TIP ID	Agency	PID	AirQ	Length					
G^	County-Route-Section				2024	2025	2026	2027	Future Years**
Project Type					Phase/Amount*/Source	Phase/Amount*/Source	Phase/Amount*/Source	Phase/Amount*/Source	Phase/Amount*/Source
Project Location and Description									
52	ODOT D6-Planning	112853	E	0 mi	Ped Components: No change to existing conditions				
G	UNI-US042-0.00				Local Let <input type="checkbox"/> Bike Components: No change to existing conditions				
Roadway Minor Rehab									
US 42 from MAD to Monteray, Roadway Minor Rehab, 0 lanes, Resurfacing project on US 42 in Union County.UNI-42-0.00-3.91(MAD to Monteray)AC Overlay with minor repairs and upgrade guardrail as needed.									
							CO \$560 Federal		
							CO \$140 State		
Total Costs (includes costs prior to SFY24)*:					\$700		\$700		
29	ODOT D6-Planning	111381	E	4.96 mi	Ped Components: Widen shoulder				
G	UNI-US042-4.92				Local Let <input type="checkbox"/> Bike Components: Widen shoulder				
Roadway Major Rehab									
UNI/DEL-42-4.92/0.00 from 4.92 to 9.88, Roadway Major Rehab, 0 lanes, UNI 42 from 4.92 (PID 107822 end project limit) to 9.88 (Delaware County line) & DEL 42 from 0.00 (Union County line) to 1.41 (PID 108685 start limit).Resurface US 42 to include full depth pavement repairs and shoulder widening (~4'). Installation of cent									
					CO \$2,000	STBG-C			
					CO \$1,246	Local			
Total Costs (includes costs prior to SFY24)*:					\$3,246	\$3,246			
73	ODOT D6-Planning	114789	E	0 mi	Ped Components: No change to existing conditions				
G	UNI-SR047-13.55				Local Let <input type="checkbox"/> Bike Components: No change to existing conditions				
Pavement Maintenance									
UNI SR 47 13.55 at Various Locations, Pavement Maintenance, 0 lanes, AC Overlay without Repairs at MAR-47 SLM 0.62-2.45. AC Overlay with Repairs at DEL-47 SLM 0.00-1.07. Chip Seal at UNI-47 SLM 14.21-14.58. Microsurfacing at MAR-47 SLM 0.62-2.09 and UNI-47 SLM 14.58-15.00.									
							CO \$680 Federal		
							CO \$17 State		
							CO \$170 State		
							CO \$68 Unassigned		
Total Costs (includes costs prior to SFY24)*:					\$935		\$935		

^Denotes a Grouped Project

*All Amounts in Thousands

**Funding information in the Future Years column is not officially included in the TIP.

Detailed Project Listing Sorted by County-Route-Section for the SFY 2024 to 2027 TIP

Union County

TIP ID	Agency	PID	AirQ	Length					
G^	County-Route-Section				2024	2025	2026	2027	Future Years**
Project Type					Phase/Amount*/Source	Phase/Amount*/Source	Phase/Amount*/Source	Phase/Amount*/Source	Phase/Amount*/Source
Project Location and Description									
121	Richwood	117473	E	0 mi	Ped Components: Sidewalk on 1 side				
G	UNI-SR047-14.50				Local Let <input type="checkbox"/>	Bike Components: No change to existing conditions			
Shared Use Path									
UNI-SR47-14.50 from existing sidewalk to Queen's eats, Shared Use Path, 0 lanes, Install an ADA sidewalk on the north side of SR 47 within the Village of Richwood.									
					CO \$627	BR-Off			
					CO \$33	Local			
Total Costs (includes costs prior to SFY24)*:					\$660	\$660			
59	ODOT D6-Planning	112955	E	0 mi	Ped Components: No change to existing conditions				
G	UNI-SR245/161-0.00/0.63				Local Let <input type="checkbox"/>	Bike Components: No change to existing conditions			
Roadway Minor Rehab									
UNI-245/161-0.00/0.63 at Various locations, Roadway Minor Rehab, 0 lanes, Resurfacing Project in Union County on SR 245 and SR 161Asphalt Overlay with minor repairs, bridge sealing and upgrade guardrail as needed. UNI-245-0.00-7.30; Champaign Co Line to US33UNI-161-0.63-0.89; SR 4 to E. Corp limit of Irvin									
					CO \$11	State			
					CO \$43	Unassigned			
					CO \$1,078	Federal			
					CO \$270	State			
Total Costs (includes costs prior to SFY24)*:					\$1,402	\$1,402			
84	ODOT D6-Planning	114841	E	4.23 mi	Ped Components: No change to existing conditions				
G	UNI-SR347-0.00				Local Let <input type="checkbox"/>	Bike Components: No change to existing conditions			
Roadway Minor Rehab									
UNI-347-0.00 from Logan Co Line to SR 739, Roadway Minor Rehab, 0 lanes, UNI-347-0.00 to 4.23; Logan Co Line to SR 739Resurfacing project on UNI-347Resurfacing project with minor pavement repairs and upgrade guardrail as needed.									
					CO \$3,614	Federal			
					CO \$903	State			
					CO \$36	State			
					CO \$145	Unassigned			
Total Costs (includes costs prior to SFY24)*:					\$4,698	\$4,698			

^Denotes a Grouped Project

*All Amounts in Thousands

May 1, 2023

**Funding information in the Future Years column is not officially included in the TIP.

CORPO SFY 2024-2027 TIP

Detailed Project Listing Sorted by County-Route-Section for the SFY 2024 to 2027 TIP Union County

TIP ID	Agency	PID	AirQ	Length						
G^	County-Route-Section				2024	2025	2026	2027	Future Years**	
Project Type					Phase/Amount*/Source	Phase/Amount*/Source	Phase/Amount*/Source	Phase/Amount*/Source	Phase/Amount*/Source	
Project Location and Description										
92	ODOT D6-Planning	115484	E	0 mi	Ped Components: Not applicable					
G	UNI-347-11.86				Local Let <input type="checkbox"/>	Bike Components: Not applicable				
Culvert Preservation										
UNI SR 347 11.86 at UNI-347-11.86, Culvert Preservation, 0 lanes, Culvert replacement on UNI-347UNI-347-11.86, CFN#1805996 - culvert replacment										
					CO	\$27	State			
					CO	\$225	State			
Total Costs (includes costs prior to SFY24)*:					\$252	\$252				
113	ODOT D6-Planning	116790	E	0 mi	Ped Components: Not applicable					
G	UNI-739-0.377				Local Let <input type="checkbox"/>	Bike Components: Not applicable				
Culvert Preservation										
UNI-739-0.37 at UNI-739-0.377, Culvert Preservation, 0 lanes, UNI-739 - Culvert MaintenanceUNI-739-0.377 - Culvert needs replaced or lined. (Not under roadway)										
					CO	\$10	State			
					CO	\$40	Unassigned			
					CO	\$1,454	Federal			
					CO	\$364	State			
Total Costs (includes costs prior to SFY24)*:					\$1,868			\$1,868		

^Denotes a Grouped Project

*All Amounts in Thousands

May 1, 2023

**Funding information in the Future Years column is not officially included in the TIP.

CORPO SFY 2024-2027 TIP